

M


COMPANIES FORM No. 410(Scot)

Particulars of a charge created by a company registered in Scotland

410

Please do not
write in
this margin

Pursuant to section 410 of the Companies Act 1985



Please complete
legibly, preferably
in black type, or
bold block lettering

To the Registrar of Companies
(Address overleaf - Note 5)

For official use

Company number

132

34389

Name of company

* Marshall Food Group Limited

*
insert full name
of company

Date of creation of the charge (note 1)

25th February 1999

Description of the instrument (if any) creating or evidencing the charge (note 1)

Standard Security

Amount secured by the charge

See Paper Apart 1


Names and addresses of the persons entitled to the charge

The Governor and Company of the Bank of Scotland having its Head Office at The Mound,
Edinburgh EH1 1YZ (the "Chargee")

Presentor's name address telephone
number and reference (if any):

Dundas & Wilson CS
Saltire Court
20 Castle Terrace
Edinburgh EH1 2EN
Ref: CXD/MPS/BOS001.0511

For official Use
Charges Section



Short particulars of all the property charged.

Please do not
write in
this margin

See Paper Apart 2


Please complete
legibly, preferably
in black type, or
bold block lettering

Statement, in the case of a floating charge, as to any restrictions on power to grant further securities and any ranking provision (note 2)

N/A

Particulars as to commission, allowance or discount paid (see section 413(3))

Nil

Signed  Date 30/3/99

On behalf of [company] [chargee]†

† delete as
appropriate

Notes

1. A description of the instrument e.g. "Standard Security" "Floating Charge" etc, should be given. For the date of creation of a charge see section 410(5) of the Act. (Examples - date of signing of an Instrument of Charge; date of recording/registration of a Standard Security; date of intimation of an Assignment.)

2. In the case of a floating charge a statement should be given of (1) the restrictions, if any, on the power of the company to grant further securities ranking in priority to, or pari passu with the floating charge; and/or (2) the provisions, if any, regulating the order in which the floating charge shall rank with any other subsisting or future floating charges or fixed securities over the property which is the subject of the floating charge or any part of it.

3. A certified copy of the instrument, if any, creating or evidencing the charge, together with this form with the prescribed particulars correctly completed must be delivered to the Registrar of Companies within 21 days after the date of the creation of the charge. In the case of a charge created out of the United Kingdom comprising property situated outside the U.K., within 21 days after the date on which the copy of the instrument creating it could, in due course of post, and if despatched with due diligence, have been received in the U.K. Certified copies of any other documents relevant to the charge should also be delivered.

4. A certified copy must be signed by or on behalf of the person giving the certification and where this is a body corporate it must be signed by an officer of that body.

5. The address of the Registrar of Companies is: -

Companies Registration Office,
37 Castle Terrace,
Edinburgh EH1 2EB



All sums of money or liabilities which now are or which may at any time or from time to time be or become due to the Finance Parties (or any of them) by the Chargor and for which the Chargor is or may at any time or from time to time be or become liable or responsible to the Finance Parties (or any of them) in any manner or way or in any respect whatsoever whether alone or jointly with any other person or persons, and whether as principal debtors or guarantors or sureties, and whether present or future, actual or contingent, including in particular but without prejudice to the foregoing generality, sums of principal, interest, discounts, commissions, charges, costs and expenses and other moneys from time to time payable whether on or in connection with or arising out of any of the Finance Documents or out of any other current or other account, order, cheque, note, draft, bill, promissory note, letter of credit or guarantee (whether granted by any Finance Party on the Chargor's behalf or by any Finance Party to the Chargor or a bank) or any one or more of any such or otherwise howsoever together with interest (as well after as before judgement) to the date of payment at such rates as may from time to time be agreed and in the absence of agreement at the Default Rate and commission, fees and other charges and all legal and other costs, charges and expenses which may be incurred by any Finance Party in relation to such liabilities on a full and unqualified basis (the "**Secured Liabilities**").

Definitions

BoS means The Governor and Company of the Bank of Scotland of The Mound, Edinburgh EH1 1YZ;

Finance Documents means each of the Senior Finance Documents, the Mezzanine Finance Documents and the Subordinated Finance Documents;

Finance Parties means each of the Chargee (in its capacity as Security Trustee under the Standard Security), the Senior Agent, the Mezzanine Agent, the Subordinated Agent and the Lenders;

Intercreditor Agreement means an Intercreditor Agreement dated 28th July 1998 among the Chargor and others, the Senior Creditors referred to therein, the Mezzanine Creditors referred to therein, the Subordinated Creditors referred to therein and BoS as Senior Agent, Mezzanine Agent, Subordinated Agent and Security Trustee;

Mezzanine Agent means the Agent from time to time under the Mezzanine Facility Agreement;

Mezzanine Facility Agreement means the Mezzanine Facility Agreement dated 28th July 1998 as amended by a supplementary mezzanine facility agreement dated between the Chargor and others, the Banks referred to therein and BoS as arranger and agent in terms of which the Banks referred to therein have agreed to make available to the Chargor and others revolving loan facilities of up to £15,000,000 on the terms and conditions set out therein;

Mezzanine Finance Documents means (subject to the terms of the Intercreditor Agreement), the Finance Documents as defined in the Mezzanine Facility Agreement;

Senior Agent means the Agent from time to time under the Senior Facility Agreement;

Senior Facility Agreement means the Senior Facility Agreement dated on or about the date hereof between the Chargor and others, the Banks referred to therein and BoS as arranger and agent in





terms of which the Banks referred to therein have agreed to make available to the Chargor and others revolving loan facilities of up to œ80,000,000 on the terms and conditions set out therein;

Senior Finance Documents means (subject to the terms of the Intercreditor Agreement) the Finance Documents as defined in the Senior Facility Agreement;

Subordinated Agent means the Agent from time to time under the Subordinated Facility Agreement dated 28th July 1998 as amended by a supplementary subordinated facility agreement dated on or about the date hereof; and

Subordinated Facility Agreement means the Subordinated Facility Agreement dated 28th July 1998 as amended by a supplementary senior facility agreement dated on or about the date hereof between the Chargor and others, the Banks referred to therein and BoS as arranger and agent in terms of which the Banks referred to therein have agreed to make available to the Chargor term loan facilities of up to œ35,000,000 on the terms and conditions set out therein.



JW

Paper Apart 2 to Form 410 - Short particulars of all the property charged

1. **Achray, Newbridge, Midlothian**

ALL and WHOLE that triangular area or piece of ground in the Parish of Kirkliston and County of Midlothian extending to One Hundred and Twenty Eight decimal or one thousandth parts of an acre or thereby Imperial Measure, being the subjects particularly described in and disposed by and delineated and coloured pink on the plan annexed and signed as relative to Feu Charter by the Executors and Trustees of the late William Hamilton and James Hamilton in favour of Alexander Chisholm Kirkwood dated Seventeenth June and First July and recorded in the Division of the General Register of Sasines applicable to the County of Midlothian on Eighteenth July, all in the year Nineteen Hundred and Forty Nine.

2. **Bankhead, Kinglassie, Fife**

ALL and WHOLE that area or piece of ground extending to Four acres and One decimal or one hundredth parts of an acre or thereby lying to the north of Main Street, Kinglassie in the Parish of Kinglass and County of Fife more particularly described in, disposed by and shown delineated and edged red on the plan annexed and executed as relative to Disposition by W. & J. B. Eastwood Limited in favour of D. B. Marshall (Newbridge) Limited dated Ninth March and recorded in the Division of the General Register of Sasines for the County of Fife on Sixth April, Nineteen Hundred and Eighty Three.

3. **Bucklyvie, Crossgates, Fife**

ALL and WHOLE (First) that area of ground extending to Four acres and Five decimal or tenth parts of an acre or thereby part of the Farm and Lands of Easter Buckleyvie lying in the Parish of Aberdour and County of Fife all as the said area is more particularly described in, disposed by and delineated in red on the plan annexed and signed as relative to Feu Disposition by Clydesdale Bank Limited in favour of D. B. Marshall (Newbridge) Limited recorded in the Division of the General Register of Sasines for the County of Fife on Twenty Fifth November, Nineteen Hundred and Sixty Six; ALL and WHOLE (Second) that rectangular area or piece of ground extending to Three Hundred and Eleven decimal or one thousandth parts of a hectare or thereby in the Parish of Aberdour and County of Fife which subjects are more particularly described in, disposed by and are shown delineated in red on the plan annexed and signed as relative to Disposition by Alan Barr and Mrs Mary Wardlaw Barr as partners of and trustees for the Firm of James Barr & Son in favour of D. B. Marshall (Newbridge) Limited recorded in the last-mentioned Division of the General Register of Sasines on Twenty Seventh October, Nineteen Hundred and Eighty Three; and ALL and WHOLE (Third) that area or piece of ground extending to Five Thousand and Fifteen square metres or thereby lying generally to the south east of the subjects in the Parish of Aberdour and County of Fife more particularly described in, disposed by and delineated and outlined in blue on the plan annexed and signed as relative to Disposition by the said Alan Barr and Mrs Mary Wardlaw Barr as partners of and trustees for the said firm of James Barr & Son in favour of D. B. Marshall (Newbridge) Limited recorded in the said Division of the General Register of Sasines on Fifth January, Nineteen Hundred and Eighty Eight.

JW



4. **Bughtknowes Farm, Forth, Lanark**

ALL and WHOLE that area of ground extending to Six acres and Fifty Four decimal or one thousandth parts of an acre or thereby lying in the Parish of Carnwath and County of Lanark all as the said area is more particularly described in, disposed by and delineated and edged red on the plan annexed and signed as relative to Disposition by Thomas Ballantyne in favour of D. B. Marshall (Newbridge) Limited recorded in the Division of the General Register of Sasines for the County of Lanark on Twenty Ninth January, Nineteen Hundred and Seventy Six.

5. **Camps, Midlothian**

ALL and WHOLE (First) that area or piece of ground extending to Ten acres and Three decimal or one hundredth parts of an acre or thereby Imperial Standard Measure part of the Industrial Estate at Camps, East Calder in the Parish of Kirknewton and County of Midlothian all as said area or piece of ground is more particularly described in, disposed by and shown delineated in red and coloured pink on the plan annexed and subscribed as relative to Disposition by The County Council of the County of Midlothian in favour of D. B. Marshall (Newbridge) Limited recorded in the Division of the General Register of Sasines for the County of Midlothian on Sixteenth July, Nineteen Hundred and Seventy One; and ALL and WHOLE (Second) that area or piece of ground extending to Four acres and Seven decimal or one tenth parts of an acre or thereby Imperial Standard measure part of the Industrial Estate at Camps, East Calder in the said Parish and County all as the said area or piece of ground is more particularly described in, disposed by and shown delineated in red and coloured pink on the plan annexed and signed as relative to Disposition by the said County Council of the County of Midlothian in favour of D. B. Marshall (Newbridge) Limited recorded in the last-mentioned Division of the General Register of Sasines on First May Nineteen Hundred and Seventy Two; BUT EXCEPTING THEREFROM (FIRST) ALL and WHOLE that area or piece of ground extending to Two Hundred and Fifty Four one thousandth parts of an acre or thereby being the subjects described in and disposed by Disposition by D. B. Marshall (Newbridge) Limited in favour of John Brownlie McBean dated Twenty Second January and recorded in the said Division of the General Register of Sasines on Second February, both months in the year Nineteen Hundred and Seventy Nine; and (SECOND) ALL and WHOLE that area or piece of ground extending to Forty Five thousandth parts of an hectare or thereby being the subjects described in and disposed by Disposition by D. B. Marshall (Newbridge) Limited in favour of the said John Brownlie McBean dated Twenty Third April and recorded in the said Division of the General Register of Sasines on Tenth July, both months in the year Nineteen Hundred and Eighty Five.

6. **Carloch, Newbridge, Midlothian**

ALL and WHOLE that strip of ground extending to Sixty Eight decimal or one thousandth parts of an acre or thereby Imperial Measure and lying in the Parish of Kirkliston and County of Midlothian (formerly Edinburgh) being the strip of ground more particularly described in and disposed by and delineated in red on the plan annexed and subscribed as relative to Disposition by Thomas Cunningham and Another, with consent, in favour of James Thorburn and Mrs Margaret Greig or



Thorburn in conjunct fee and the survivor of them in fee dated Twenty Sixth and recorded in the Division of the General Register of Sasines applicable to the County of Edinburgh (now Midlothian) on Twenty Eighth both days of June, Nineteen Hundred and Thirty Three; Together with the dwellinghouse and other offices erected on the said strip of ground and known as "Carloch", Newbridge, Ratho Station.

7. **East Mains, Ingliston, Midlothian**


ALL and WHOLE that area of ground extending to Four acres and Seventy Two decimal or one hundredth parts of an acre or thereby lying in the Parish of Kirkliston and County of Midlothian more particularly described in, disposed by and shown delineated and edged blue on the plan annexed and signed as relative to Disposition by British Airports Authority in favour of D. B. Marshall (Newbridge) Limited recorded in the Division of the General Register of Sasines applicable to the County of Midlothian on Twenty Third September, Nineteen Hundred and Seventy Four.

8. **Cleugh Mill, Lanarkshire**

ALL and WHOLE that area of ground extending to Six acres and Nine decimal or one tenth parts of an acre or thereby part of the Lands of Cleugh Mill in the Parish of Carnwath and County of Lanark which said area of ground is more particularly described in, disposed by and shown delineated and edged orange on the plan annexed and signed as relative to Disposition by Thomas Adamson Hepburn in favour of D. B. Marshall (Newbridge) Limited recorded in the Division of the General Register of Sasines for the County of Lanark on Twenty Second October, Nineteen Hundred and Seventy Four.

9. **Clifton Mains Market Garden, Midlothian**

ALL and WHOLE the subjects known as Clifton Mains Market Garden in the Parish of Kirkliston and County of Midlothian extending to Thirteen acres and Fifty hundredth or decimal parts of an acre or thereby Imperial Measure comprehending the fields or enclosures numbers Seventy part, Eighty Eight part, Ninety and Ninety Eight part on the Twenty Five inch Ordnance Survey Sheet numbers Eleven, Thirteen and Nine Edinburghshire (Second Edition Nineteen Hundred and Seven) being the subjects more particularly described in, disposed by and coloured pink and outlined in red on the plan annexed and signed as relative to the Disposition granted by James Colquhoun Rennie in favour of William Williamson dated the Ninth and recorded in the Division of the General Register of Sasines applicable to the County of Midlothian on the Twenty Second, both days of April, Nineteen Hundred and Fifty Nine; Together with (First) the whole houses, buildings, glass houses, sheds and erections and the whole heritable fittings and fixtures including the Cameron Trickle and heating apparatus installed in said glasshouses; (Second) the whole timber standing and fallen; (Third) all mines, metals and minerals under exception of the coal mines of coal and others vested in the National Coal Board under the Coal Industry Nationalisation Act Nineteen Hundred and Forty Six; and (Fourth) the whole fishings, shootings and sporting rights.





10. **Colliston, Kinross**

ALL and WHOLE that area of ground lying in the Barony of Cuthill Gourdie and Sheriffdom of Kinross and County of Kinross and lying on the North side of the road from Colliston to Mawcarse which said area of ground extends to Six acres or thereby and is more particularly described in, disposed by and shown delineated and edged in red on the plan annexed and signed as relative to Disposition by David Alexander Baillie in favour of D. B. Marshall (Newbridge) Limited recorded in the Division of the General Register of Sasines for the County of Kinross on Fifth April, Nineteen Hundred and Sixty Seven.

11. **Coronation (or Preserve) Works, Coupar, Angus**

ALL and WHOLE (First) that piece of ground extending to Twenty Three decimal or one hundredth parts of an acre or thereby in the Parish of Coupar Angus and County of Perth more particularly described in, disposed by and shown delineated and coloured red on the plan annexed and signed as relative to Disposition by Thomas Dawson Lynch in favour of D. B. Marshall (Newbridge) Limited recorded in the Division of the General Register of Sasines for the County of Perth on Tenth September, Nineteen Hundred and Eighty Five; ALL and WHOLE (Second) that area of ground in the last-mentioned Parish and County more particularly described in, disposed by and shown delineated and coloured red on the plan annexed and signed as relative to Disposition by British Agricultural Services Limited in favour of the said D. B. Marshall (Newbridge) Limited recorded in the last-mentioned Division of the General Register of Sasines Second April, Nineteen Hundred and Eighty Six; ALL and WHOLE (Third) that area of ground in the said Parish and County all as the said area of ground is more particularly described in, disposed by and shown delineated and edged yellow on the plan annexed and signed as relative to Disposition by Miss Grace Brodie Matthew in favour of the said D. B. Marshall (Newbridge) Limited recorded in the said Division of the General Register of Sasines on Fifteenth August Nineteen Hundred and Eighty Six; ALL and WHOLE (Fourth) that area of ground in the said Parish and County all as the said area of ground is more particularly described in, disposed by and shown delineated and edged yellow on the plan annexed and signed as relative to Disposition by James Edward Smart in favour of the said D. B. Marshall (Newbridge) Limited recorded in the said Division of the General Register of Sasines on Third October, Nineteen Hundred and Eighty Six; ALL and WHOLE (Fifth) that area or piece of ground extending to Two Hundred and Eighty Square metres or thereby Metric Measure lying in the said Parish and County, part of an old railway line, all as shown coloured red on the plan annexed and signed as relative to Disposition by Thomas Dawson Lynch, Duncan James MacLeod and Sir David Whigley Nickson, as Trustees of Alexander Irvine McKenzie and others in favour of D B Marshall (Newbridge) Limited dated Twentieth May and Fourth June and recorded in the said Division of the General Register of Sasines on Seventeenth June all in the year Nineteen Hundred and Ninety Two; ALL and WHOLE (Sixth) that area or piece of ground in the said Parish and County extending to Six Hundred and Seventy One Decimal or Ten Thousandth parts of a hectare or thereby Metric Measure delineated and outlined in red on the plan annexed and executed as relative to Disposition by Thomas Dawson Lynch, Duncan James MacLeod and Sir David Whigley Nickson as Trustees of Alexander Irvine McKenzie in favour of D B Marshall (Newbridge) Limited dated Eighteen and Twenty Fourth October and recorded in the said Division of the General Register of





Sasines on First November all in the year Nineteen Hundred and Ninety; ALL and WHOLE (Seventh) that area of ground in the said Parish and County delineated and edged yellow on the plan annexed and signed as relative to Disposition by British Agricultural Services Limited in favour of Marshall Food Group Limited dated Twelfth December Nineteen Hundred and Eighty Six and recorded in the said Division of the General Register of Sasines on Seventeenth April Nineteen Hundred and Eighty Seven; and ALL and WHOLE (Eighth) that area of ground in the said Parish and County delineated and edged blue on the plan annexed and signed as relative to Disposition by British Agricultural Services Limited in favour of Marshall Food Group Limited dated Thirtieth June and recorded in the said Division of the General Register of Sasines on Twenty Second July both months in the year Nineteen Hundred and Ninety Six;

12. **Bendochy, Coupar Angus, Perth**

ALL and WHOLE that piece of ground of irregular shape extending to Seven acres and Seven Hundred and Fifty decimal or one thousandth parts of an area or thereby Imperial Standard Measure lying on the South West side of the public road from Blairgowrie to Coupar Angus in the Parish of Bendochy and County of Perth all as the said piece of ground is more particularly described in, disposed by and shown delineated and coloured pink on the plan annexed and signed as relative to Disposition by George Thom in favour of D. B. Marshall (Newbridge) Limited recorded in the Division of the General Register of Sasines for the County of Perth on Nineteenth July, Nineteen Hundred and Sixty Two.

13. **Fairview, Ingliston, Midlothian**

ALL and WHOLE (First) that area of ground forming part of Holding Number Thirteen East Mains of Ingliston in the Parish of Kirkliston and County of Midlothian extending to Twelve decimal or one hundredth parts of an acre or thereby all as the said area of ground is more particularly described in, disposed by and shown delineated in red on the plan annexed and signed as relative to Disposition by The Royal Highland and Agricultural Society of Scotland in favour of D. B. Marshall (Newbridge) Limited recorded in the Division of the General Register of Sasines for the County of Midlothian Twenty Fourth September, Nineteen Hundred and Eighty Six; ALL and WHOLE (Second) that area of ground forming part of Holding Number Thirteen East Mains of Ingliston in the last-mentioned Parish and County extending to Four acres and Thirty Nine decimal or one hundredth parts of an acre or thereby all as the said area of ground is more particularly described in, disposed by and shown delineated in red and blue and marked "Plot 1", and "Plot 2" on the plan annexed and signed as relative to Disposition by The Royal Highland and Agricultural Society of Scotland in favour of D. B. Marshall (Newbridge) Limited recorded in the last-mentioned Division of the General Register of Sasines Twenty Second January, Nineteen Hundred and Eighty Seven; and ALL and WHOLE (Third) that area of ground forming part of Holding Number Thirteen East Mains of Ingliston in the said Parish and County extending to One acre and Six decimal or one hundredth parts of an acre or thereby all as the said area of ground is more particularly described in, disposed by and shown delineated in red and marked "Plot 3" on the plan annexed and executed as relative to Disposition by The Royal Highland and Agricultural Society of Scotland in favour of D. B. Marshall





(Newbridge) Limited recorded in the said Division of the General Register of Sasines on Fifth November, Nineteen Hundred and Eighty Seven.

14. **7 Edinburgh Road, Newbridge, Midlothian**

ALL and WHOLE that area or piece of ground in the Parish of Kirkliston and County of Midlothian extending to Two Hundred and Eighty Eight square metres or thereby being the subjects more particularly described in, disposed by and shown outlined in red on the plan annexed and signed as relative to Disposition by The Lothian Regional Council in favour of D. B. Marshall (Newbridge) Limited recorded in the Division of the General Register of Sasines for the County of Midlothian on Thirteenth March, Nineteen Hundred and Eighty.

15. **Gelvan Farm, Kinross**

ALL and WHOLE that field extending to Six acres and Four Hundred and Eighty Five decimal or one thousandth parts of an acre or thereby Imperial Standard Measure being field Number One Thousand One Hundred and Eighty Seven more particularly described in, disposed by and shown delineated and coloured pink on the Ordnance Survey Sheet for Kinross-shire Nineteen Hundred and Fifteen Edition Number XXV - 7 annexed to Disposition by Laurence Wright Campbell and James Campbell in favour of D. B. Marshall (Newbridge) Limited recorded in the Division of the General Register of Sasines for the County of Kinross on Twenty Fifth February Nineteen Hundred and Sixty Nine.

16. **Glendevon Farm, Kinross, Fife**

ALL and WHOLE (First) that area or piece of ground extending to Five acres Imperial Standard Measure or thereby in the County of Fife being part of the field or enclosure marked 1429 on the 25" Scale Ordnance Survey Map of Fifeshire, 1926 Edition, Sheet XXXV 111 11 and 12 described in and delineated and coloured pink on the plan annexed and signed as relative to Assignment by Pitliver Farms Limited in favour of D. B. Marshall (Newbridge) Limited dated Twentieth September and recorded in the Division of the General Register of Sasines applicable to the County of Fife on the Eighteenth day of November all in the year Nineteen Hundred and Sixty Five; Together with (One) the whole buildings and erections on the said area or piece of ground; (Two) a right of access thereto by the public road leading from Crossford to Charlestown; and ALL and WHOLE (Second) that area or piece of ground in the last-mentioned County extending to Five Hundred and Twenty Five decimal or one thousandth parts of an acre or thereby Imperial Standard Measure being the subjects more particularly described in, disposed by and shown outlined in red on the plan annexed and subscribed as relative to Disposition by John Wilson, Junior and Janet Handley Wilson in favour of the said D. B. Marshall (Newbridge) Limited recorded in the last-mentioned Division of the General Register of Sasines on Third February, Nineteen Hundred and Eighty Seven.

17. **Gogarburn Nurseries, Midlothian**

ALL and WHOLE (First) that area or piece of ground lying within the Parish of Ratho and Sheriffdom or County of Midlothian (formerly Edinburgh) extending to Four acres and Seven Hundred and Twenty Nine decimal or one thousandth parts of





an acre Imperial Measure being the subjects and others described in and disposed by Disposition by Andrew Collins Forrest in favour of Charles Hepburn Gilchrist dated Twenty Second and recorded in the Division of the General Register of Sasines for the County of Edinburgh (now Midlothian) Twenty Eighth, both days of February, Nineteen Hundred and Thirty Five; ALL and WHOLE (Second) that area or piece of ground lying within the last-mentioned Parish and County extending to Five acres or thereby Imperial Measure being the subjects described in and disposed by Disposition by Andrew Collins Forrest in favour of Charles Hepburn Gilchrist dated Nineteenth June and recorded in the last-mentioned Division of the General Register of Sasines Sixth July both in the year Nineteen Hundred and Forty; Together with the right of Commonalty of the Muir corresponding to the said areas or pieces of ground hereby secured according to use and wont; and ALL and WHOLE (Third) that area of ground lying within the said Parish and County extending to Thirteen acres and Four Hundred and Twenty One decimal or one thousandth parts of an acre or thereby Imperial Measure being the subjects described in and disposed by Disposition by Andrew Collins Forrest in favour of Gogarburn Nurseries Limited dated Tenth and recorded in the said Division of the General Register of Sasines on Twenty Third both days of January Nineteen Hundred and Forty Six.

18. **Grange Farm, Midlothian**

ALL and WHOLE that area of ground part of the Farms of Grange and lying in the Parishes of Midcalder and West Calder and County of Midlothian extending to Fifteen acres or thereby more particularly described in, disposed by and shown delineated and coloured pink on the plan annexed and signed as relative to Disposition by Andrew Graham and Robert Graham in favour of D. B. Marshall (Newbridge) Limited recorded in the Division of the General Register of Sasines for the County of Midlothian on Fourth December Nineteen Hundred and Seventy Three.

19. **Greenknowes, Lassodie, Fife**

ALL and WHOLE that area of ground extending to Four acres and Four Hundred and Forty Five decimal or one thousandth parts of an acre or thereby lying in the Parish of Beith and County of Fife all as the said area is more particularly described in, disposed by and shown delineated and edged red on the plan annexed and signed as relative to Disposition by James Clark in favour of D. B. Marshall (Newbridge) Limited recorded in the Division of the General Register of Sasines for the County of Fife on Tenth June Nineteen Hundred and Seventy Four.

20. **Hallyards Farm, Midlothian**

ALL and WHOLE that area or piece of ground extending to Nine Hundred and Twenty Eight decimal or one thousandth parts of an acre or thereby part of the Farm of Hallyards in the Parish of Kirkliston and County of Midlothian consisting of part enclosure Number 3800 on the 25" Ordnance Survey Map of Midlothian (New Series) numbered NT1272, all as the said area or piece of ground is more particularly described in, disposed by and delineated and coloured pink on the plan annexed and signed as relative to Disposition by Basil Baird, John Lambie Baird, William Hamilton Neilson Baird and James Hamilton Baird in favour of D. B. Marshall (Newbridge) Limited recorded in the Division of the General Register of Sasines for





the County of Midlothian on Twenty Eighth March, Nineteen Hundred and Seventy Two.

21. **Hartwood Mains, Midlothian**

ALL and WHOLE (FIRST) that area or piece of ground extending to Nine acres and Two decimal or one tenth parts of an acre or thereby lying within the Barony and Parish of West Calder and County of Midlothian and forming part of the Lands of Hartwood bounded on or towards the North West by the public roadway from West Calder to Woolfords and being the subjects more particularly described in, disposed by and shown within boundaries outlined red on the plan annexed and signed as relative to Disposition by William MacGregor in favour of D. B. Marshall (Newbridge) Limited recorded in the Division of the General Register of Sasines for the County of Midlothian Seventh April Nineteen Hundred and Eighty Eight; and ALL and WHOLE (SECOND) that area or piece of ground extending to Six acres and Twenty Seven one hundredth parts of an acre or thereby lying within the said Parish and County being the subjects described in, disposed by and shown outlined in red on Plan A annexed and executed as relative to Contract of Excambion between D. B. Marshall (Newbridge) Limited and David Bertram, Senior dated Twenty Eighth February and Third April and recorded in the said Division of the General Register of Sasines on Ninth December, both months in the year Nineteen Hundred and Ninety One; BUT EXCEPTING THEREFROM ALL and WHOLE that area or piece of ground extending to Three acres and one tenth part of an acre or thereby lying within the said Parish and County being the subjects described in, disposed by and shown outlined in red on Plan B annexed and executed as relative to the said Contract of Excambion between D. B. Marshall (Newbridge) Limited and David Bertram, Senior dated and recorded as aforesaid.

22. **Haughhead Farm, Currie, Midlothian**

ALL and WHOLE that piece or area of ground extending to Fifteen acres and Forty Three decimal or one thousandth parts of an acre Imperial Measure or thereby part of the Farm and Lands of Haughhead lying in the Parish of Currie and County of Midlothian (formerly Edinburgh) and being the subjects described in and coloured pink on the plan annexed and signed as relative to the Disposition by The Royal Bank of Scotland with consent of Joseph Miller Wardlaw in favour of D. B. Marshall (Balerno) Limited dated Twenty Fourth and Twenty Sixth both days of July and recorded in the Division of the General Register of Sasines applicable to the County of Midlothian on Fourth August, both months in the year Nineteen Hundred and Sixty One.

23. **Headtown Farm, Clackmannan**

ALL and WHOLE (First) those areas of ground extending to Thirty Five acres or thereby part of the Farm and Lands of Headtown in the County of Clackmannan more particularly described in, disposed by and shown delineated and edged pink and hatched in black on the plan annexed and signed as relative to Disposition by Daniel Binnie Marshall in favour of D. B. Marshall (Newbridge) Limited recorded in the Division of the General Register of Sasines for the County of Clackmannan on Twenty Seventh November, Nineteen Hundred and Seventy Four; and ALL and WHOLE (Second) (In the First Place) the Farm and Lands of Headtown part of the





Lands of Blackgrange in the last-mentioned County being the subjects particularly bounded and described in and delineated and shown coloured pink on the plan annexed and signed as relative to the Disposition granted by Mrs Eva Sardinia Borthwick-Norton in favour of Robert Paterson Baxter dated Fifteenth and recorded in the last-mentioned Division of the General Register of Sasines Twenty Fourth both days of September, Nineteen Hundred and Fifty One; and ALL and WHOLE (In the Second Place) that strip of ground part of the Farm and Lands of Garvel in said County being the subjects described In the First Place in and delineated and coloured green on the plan annexed and signed as relative to the Contract of Excambion aftermentioned; BUT EXCEPTING FROM the said subjects ALL and WHOLE that area or piece of ground part of the said Farm and Lands of Headtown in said County being partly the solum of the service road to the Farms of Garvel and Headtown and partly ground forming part of the said Farm of Headtown being the subjects In the Second Place described in and delineated and coloured brown on the plan annexed and signed as relative to Contract of Excambion between Edward Robb and David Greig Inglis dated Twenty First and Twenty Ninth both days of February and recorded in the said Division of the General Register of Sasines and also in the Books of Council and Session on First July, Nineteen Hundred and Sixty Four.

24. **Helensfield, Clackmannan**

ALL and WHOLE (First) that triangular piece of ground lying in the Parish and County of Clackmannan which piece of ground is more particularly described in, disposed by and shown delineated and coloured pink on the plan annexed and signed as relative to Disposition by James Jones and Sons Limited in favour of D. B. Marshall (Newbridge) Limited recorded in the Division of the General Register of Sasines for the County of Clackmannan Seventh February, Nineteen Hundred and Eighty Three; and ALL and WHOLE (Second) that area of ground part of the Lands and Estate of Kerse situated at Helensfield in the last-mentioned County and extending to Five acres and Three Hundred and Fourteen decimal or one thousandth parts of an acre or thereby all as the said area of ground is more particularly described in, disposed by and shown delineated in black and shown coloured pink on the plan annexed and subscribed as relative to Disposition by Hew Richard Dalrymple Billson and James Craufuird Roger Inglis in favour of the said D. B. Marshall (Newbridge) Limited recorded in the last-mentioned Division of the General Register of Sasines Second June, Nineteen Hundred and Seventy;

25. **Larch Farm Cottages, Kirknewton, Midlothian**

ALL and WHOLE that area of ground extending to Three Thousand Five Hundred and Eighty Three square metres or thereby in the Parish of Kirknewton and County of Midlothian all as the said area of ground hereby secured is more particularly described in, disposed by and shown delineated by a broken line and coloured pink on the plan annexed and subscribed as relative to Disposition by Basil Baird, James Hamilton Baird, John Lambie Baird and William Hamilton Neilson Baird in favour of D. B. Marshall (Newbridge) Limited recorded in the Division of the General Register of Sasines for the County of Midlothian Thirtieth August Nineteen Hundred and Eighty Eight; BUT EXCEPTING THEREFROM (FIRST) ALL AND WHOLE that area or piece of ground extending to One Thousand and Fifty Seven square metres or thereby being the subjects described in and disposed by Disposition by Marshall Food Group Limited in favour of David Andrew Main-Reade and Lesley Main-





Reade dated Fifteenth June and recorded in the said Division of the General Register of Sasines on Second July, both months in the year Nineteen Hundred and Ninety Three; (SECOND) ALL and WHOLE that area or piece of ground extending to One Thousand Three Hundred and Sixty One square metres or thereby being the subjects described in and disposed by Disposition by Marshall Food Group Limited in favour of Donald McIntyre and Jean Gowans Baird McIntyre dated Ninth and recorded in the said Division of the General Register of Sasines on Twenty Third, both days in August, Nineteen Hundred and Ninety Three.

26. **Loup O'Lees, Midlothian**


ALL and WHOLE that triangular area or piece of ground extending to Five acres and Four Hundred and Eight decimal or one thousandth parts of an acre Imperial Measure at Newbridge, part of the Farm and Lands of Cliftonhall Mains, Ratho in the County of Midlothian being the subjects more particularly described in, disposed by and shown delineated and coloured pink on the plan annexed and subscribed as relative to Disposition by James Colquhoun Rennie in favour of D. B. Marshall (Newbridge) Limited recorded in the Division of the General Register of Sasines for the County of Midlothian on Thirtieth December, Nineteen Hundred and Fifty Nine.

27. **Mawhill, Kinross**

ALL and WHOLE (First) those Four plots of ground extending to Eighty Nine acres and Five Hundred and Twenty Nine decimal or one thousandth parts of an acre or thereby lying in the Parishes of Kinross and Orwell and County of Kinross more particularly described in, disposed by and shown delineated and edged in red and marked "Plot No. 1", "Plot No. 2", "Plot No. 3" and "Plot No. 4" on the plan annexed and signed as relative to Disposition by David Hay Russell in favour of D. B. Marshall (Newbridge) Limited recorded in the Division of the General Register of Sasines for the County of Kinross Eighteenth September, Nineteen Hundred and Sixty Eight; and ALL and WHOLE (Second) those two areas or pieces of ground extending respectively to Three acres and Eight Hundred and Eighty Three decimal or one thousandth parts of an acre or thereby and One acre and One Hundred and Eleven decimal or one thousandth parts of an acre or thereby lying generally on or towards the North East of the road designated [B918] near Balado Bridge in the last-mentioned Parishes and County and being the subjects more particularly described in, disposed by and shown delineated in red and respectively marked "Plot 5" and "Plot 6" on the plan annexed and subscribed as relative to Disposition by David Hay Russell and Mrs Maria Harley or Russell in favour of D. B. Marshall (Newbridge) Limited and recorded in the last-mentioned Division of the General Register of Sasines on Second March, Nineteen Hundred and Ninety.

28. **Mawmill Farm, Kinross**

ALL and WHOLE that area of ground lying on the South West side of the road leading from Alloa to Keltie via Craigton Smithy and lying in the United Parishes of Fossoway and Tullibole and County of Kinross extending to Six acres and Six Hundred and Forty Five decimal or one thousandth parts of an acre or thereby all as the said area of ground is more particularly described in, disposed by and shown delineated and edged in red on the plan annexed and signed as relative to Disposition by The Solgirth Investment Trust Company in favour of D. B. Marshall





(Newbridge) Limited and recorded in the Division of the General Register of Sasines for the County of Kinross on Fifth June, Nineteen Hundred and Sixty Seven.

29. **Millburn House, Gogarburn, Midlothian**

ALL and WHOLE that area of ground in the County of Midlothian now lying on or towards the North East of the newly re-aligned public road known as Gogar Station Road at Millburn House, South Lodge, Gogarburn and said area of ground hereby secured extending to One Hundred and Thirteen decimal or one-thousandth parts of an acre or thereby (alternatively Forty Six decimal or one thousandth parts of a hectare or thereby) being the subjects more particularly described in, disposed by and shown delineated in black and coloured pink on the plan annexed and signed as relative to Disposition by The Lothian Regional Council in favour of D. B. Marshall (Newbridge) Limited recorded in the Division of the General Register of Sasines for the County of Midlothian on Fifth January, Nineteen Hundred and Eighty Two.

30. **Moatmill Farm, Tealing, Angus**

ALL and WHOLE (First) that plot or area of ground in the Parish of Tealing and County of Angus (formerly Forfar) all as the said plot or area of ground is more particularly described in, disposed by and shown delineated in black and shown coloured red on the plan annexed and executed as relative to Disposition by Gerald Anthony Riddler and Mrs Sandra Hanlon or Riddler in favour of D. B. Marshall (Newbridge) Limited recorded in the Division of the General Register of Sasines for the County of Angus Sixteenth August Nineteen Hundred and Eighty Five; ALL and WHOLE (Second) that area or piece of ground extending to Eight acres and Three Hundred and Eighty Five decimal or one thousandth parts of an acre or thereby lying in the last-mentioned Parish and County being the subjects more particularly described in, disposed by and shown delineated and coloured pink on the plan marked "Plan I" annexed and signed as relative to Disposition by James Adam, John Adam and Daniel Adam as partners of and trustees for the firm of Messrs James Adam & Sons in favour of D. B. Marshall (Newbridge) Limited recorded in the last-mentioned Division of the General Register of Sasines Twelfth April, Nineteen Hundred and Sixty Seven; ALL and WHOLE (Third) that heritable and irredeemable servitude right of access along the existing access road more particularly described in, disposed by and shown coloured green and marked A - B on the plan annexed and signed as relative to Disposition by Robert Wilson Cant and Mrs Caroline Wilson Cant in favour of D. B. Marshall (Newbridge) Limited recorded in the said Division of the General Register of Sasines Twenty Seventh January, Nineteen Hundred and Eighty Six; ALL and WHOLE (Fourth) that area or piece of ground extending to Seven Hundred and Thirty Seven point Two square metres or thereby in the said Parish and Angus District of Tayside and for the purpose of registration of writs in the County of Angus being the plot or area of ground more particularly described in, disposed by and shown outlined in black and hatched in black on the plan annexed and executed as relative to Disposition by Graham Bruce Thomson in favour of D. B. Marshall (Newbridge) Limited recorded in the said Division of the General Register of Sasines Sixteenth September Nineteen Hundred and Eighty Eight; and ALL and WHOLE (Fifth) a heritable and irredeemable servitude right to lay down and construct and thereafter inspect, maintain, repair and renew in perpetuity a line of water pipe along the route more particularly described in, disposed by and shown by a red line on the plan annexed and signed as relative to





Deed of Servitude containing Disposition by The Secretary of State for Scotland in favour of D. B. Marshall (Newbridge) Limited recorded in the said Division of the General Register of Sasines on Twenty Fourth February, Nineteen Hundred and Sixty Nine.

31. "Morag", Newbridge, Midlothian

ALL and WHOLE (In the First Place) that strip of ground extending to One Hundred and Eleven decimal or one thousandth parts of an acre or thereby Imperial Measure, forming part of the Lands and Barony of Old Liston and lying in the Parish of Kirkliston and County of Midlothian (formerly Edinburgh); Together with (First) the dwellinghouse and other offices erected on the said strip of ground and known as "Morag", Newbridge, Ratho Station; (Second) all rights of access and free ish and entry to the subjects hereinbefore secured so far as the Owner has right thereto; (Third) the whole right and interest competent to the Owner to keep the front fence of the subjects hereinbefore secured on the triangular area of ground extending to Four square yards or thereby lying to the south of and ex adverso the said subjects, which triangular area of ground is part of the lands belonging to the County Council of the County of Midlothian delineated on the plan annexed to and described in the Minute of Agreement between the said County Council and the firm of Thomas Cunningham and Son, Joiners, Ingliston Gardens, Ratho Station, dated Twenty Eighth December, Nineteen Hundred and Thirty Two and Twenty Fifth January, Nineteen Hundred and Thirty Three and which triangular area of ground is also delineated and coloured green on the plan annexed to the Disposition by Thomas Cunningham and Another with consent therein mentioned in favour of Leeds Permanent Building Society dated Eleventh and Thirteenth February and recorded in the Division of the General Register of Sasines applicable to the County of Edinburgh (now Midlothian) on Third March both in the year Nineteen Hundred and Thirty Three; but said right is secured always under the terms of the said Minute of Agreement so far as relating to the said triangular area of ground; and Which strip of ground and dwellinghouse are delineated and hatched in red on the plan annexed to and which subjects hereinbefore secured are the subjects more particularly described in, disposed by said Disposition by Thomas Cunningham and another with consent foresaid in favour of Leeds Permanent Building Society dated and recorded as aforesaid; and (In the Second Place) ALL and WHOLE that area or piece of ground extending to Fifteen decimal or one hundredth parts of an acre or thereby Imperial Measure forming part of the said Lands and Barony of Old Liston and lying in the said Parish of Kirkliston and County of Midlothian and being the subjects more particularly described in, disposed by and coloured pink on the plan annexed and subscribed as relative to the Feu Charter by the Executors and Trustees of William Hamilton and Another in favour of Agnes Cleland Frame or Thomson dated Twenty Sixth April and recorded in the last-mentioned Division of the General Register of Sasines on Fourth May, both in the year Nineteen Hundred and Forty Nine.

32. Newbigging Farm, Fossoway, Kinross-shire

ALL and WHOLE (First) that area or piece of ground lying in the Parish of Fossoway and County of Kinross and on the South side of the public road leading from Milnathort to Yetts of Muckhart extending to Eight acres and Five decimal or one tenth parts of an acre or thereby Imperial Standard Measure being the area of ground more particularly described in, disposed by and shown coloured pink and outlined





in red on the plan annexed and signed as relative to Disposition by A. D. M. Paterson and Sons & Others in favour of D. B. Marshall (Newbridge) Limited recorded in the Division of the General Register of Sasines for the County of Kinross Twenty Sixth November, Nineteen Hundred and Eighty Seven; and ALL and WHOLE (Second) that area or piece of ground lying in the last-mentioned parish and County and on the South side of the public road leading from Milnathort to Yetts of Muckhart extending to One acre and Five decimal or one tenth parts of an acre or thereby Imperial Standard Measure being the area of ground described in, disposed by and shown coloured pink and outlined in red on the plan annexed and signed as relative to Disposition by A. D. M. Paterson and Sons and Others in favour of D. B. Marshall (Newbridge) Limited recorded in the last-mentioned Division of the General Register of Sasines on Sixth January, Nineteen Hundred and Eighty Eight.

33. **Newbridge, Midlothian**

ALL and WHOLE (First) that area or piece of ground in the Parish of Kirkliston and County of Midlothian extending to One acre and Four decimal or one hundredth parts of an acre or thereby Imperial Standard Measure particularly described in and disposed by and delineated and coloured pink on the plan annexed and signed as relative to the Feu Charter by the Executors and Trustees of the deceased William Hamilton and by the now deceased James Hamilton in favour of the Trustees for the firm known as Lochend Egg and Poultry Packing Station dated Twenty Seventh September and Tenth October, Nineteen Hundred and Fifty and recorded in the Division of the General Register of Sasines applicable to the County of Midlothian on Eleventh December, Nineteen Hundred and Fifty Three; Together with right to maintain for the drainage of the said area or piece of ground and buildings thereon a line of drainage pipes along the line marked with a broken green line on said plan and right of access for the purpose of inspecting, repairing and renewing the said pipes all as particularly set forth in said Feu Charter; ALL and WHOLE (Second) (One) that plot or area of ground extending to One acre and Eleven decimal or one thousandth parts of an acre or thereby Imperial Measure as the same is more particularly described in, disposed (First) by and shown delineated and coloured pink and marked "PLOT 1" on the plan annexed and subscribed as relative to Disposition by James Hamilton in favour of D. B. Marshall (Newbridge) Limited recorded in the last-mentioned Division of the General Register of Sasines Twenty Fifth November, Nineteen Hundred and Sixty; (Two) that plot or area of ground extending to Two acres and Four Hundred and Eighty Eight decimal or one thousandth parts of an acre or thereby Imperial Measure as the same is more particularly described in, disposed (Second) by the said Disposition by James Hamilton in favour of D. B. Marshall (Newbridge) Limited dated and recorded as aforesaid and shown delineated and coloured pink and marked "PLOT II" on the said plan; ALL and WHOLE (Third) that area or piece of ground in the said Parish and County extending to Two acres and Four decimal or one tenth parts of an acre or thereby Imperial Standard Measure all as the said area or piece of ground is more particularly described in, disposed by and shown delineated and coloured green on the plan annexed and subscribed as relative to Disposition by The County Council of the County of Midlothian in favour of D. B. Marshall (Newbridge) Limited recorded in the said Division of the General Register of Sasines Thirteenth December, Nineteen Hundred and Sixty Eight; ALL and WHOLE (Fourth) (One) ALL and WHOLE that area or piece of ground in the said Parish and County extending to Twenty Two acres and Eighty Nine decimal or one hundredth parts of an acre or





thereby Imperial Standard Measure all as the said plot is more particularly described in, disposed (First) by and shown coloured pink and marked "Area 1", on the plan annexed and subscribed as relative to Disposition by The County Council of the County of Midlothian in favour of D. B. Marshall (Newbridge) Limited recorded in the said Division of the General Register of Sasines Thirteenth December Nineteen Hundred and Sixty Eight; (Two) ALL and WHOLE that area or piece of ground in the said Parish and County extending to One acre and Four decimal or one tenth parts of an acre or thereby Imperial Standard Measure all as the said plot is more particularly described in, disposed (Second) by and delineated and shown coloured pink and marked "Area 2" on the foresaid plan annexed and signed as relative to the last-mentioned Disposition by The County Council of the County of Midlothian in favour of D. B. Marshall (Newbridge) Limited dated and recorded as aforesaid; ALL and WHOLE (Fifth) that rectangular area of ground lying in the said Parish and County extending to Seven Hundred and Eighty Five square yards or thereby all as the said rectangular area of ground is more particularly described in, disposed by and shown delineated and hatched black on the plan annexed and signed as relative to Disposition by Shell and B. P. Scotland Limited in favour of D. B. Marshall (Newbridge) Limited recorded in the said Division of the General Register of Sasines Fifth September, Nineteen Hundred and Sixty Eight; ALL and WHOLE (Sixth) that area of ground extending to Fifteen acres and Thirty Four decimal or one hundredth parts of an acre or thereby lying generally to the East of other subjects belonging to Marshall Food Group Limited in the said Parish and County all as the said area of ground is more particularly described in, disposed by and shown delineated and edged blue on the plan annexed and signed as relative to Disposition by Basil Baird, James Hamilton Baird, John Lambie Baird and William Hamilton Neilson Baird in favour of Marshall Food Group Limited recorded in the said Division of the General Register of Sasines Fifth September, Nineteen Hundred and Eighty Three; and ALL and WHOLE (Seventh) that plot of ground extending to One hectare and Thirty Five one thousandth parts of an hectare or Two acres and Fifty Six decimal or one hundredth parts of an acre Imperial Standard Measure or thereby which plot of ground lies to the North of the Village of Newbridge in the County of Midlothian all as the said plot of ground is more particularly described in, disposed by and shown delineated and coloured pink on the plan annexed and signed as relative to Disposition by The Lothian Regional Council in favour of Marshall Food Group Limited recorded in the said Division of the General Register of Sasines Twenty First June, Nineteen Hundred and Eighty Four; Together with (One) the mines, metals and minerals therein so far as belonging to the Owner; (Two) all sporting rights; (Three) all trees, shrubs, plants and others growing thereon including all fallen timber thereon and all gravel deposits therein; (Four) a heritable and irredeemable servitude right of vehicular access to the subjects hereby secured from the A-89 public road over the route shown coloured blue on the said plan annexed and signed as relative to the last-mentioned Disposition by The Lothian Regional Council in favour of Marshall Food Group Limited, dated and recorded as aforesaid.

34. **Oakbank, East Calder, Midlothian**

ALL and WHOLE (First) that area of ground extending to Six acres and Two Hundred and Forty Five decimal or one thousandth parts of an acre or thereby part of the Lands and Estates of Calderhall and others lying in the Parish of Kirknewton and County of Midlothian described in the Disposition by James George Stirling Barr in favour of Andrew Gairn Bryson dated Twenty Fifth February and recorded in the





Division of the General Register of Sasines for the County of Midlothian on First March both months Nineteen Hundred and Sixty; Together with the whole fences, dykes and hedges on the said subjects hereby secured, the ditches and drains, all rights of drainage, sewerage from the subjects hereby secured over adjoining subjects; and ALL and WHOLE (Second) that piece of ground extending to Two Thousand Two Hundred and Thirty Two square feet or thereby Imperial Measure lying on the South East Side of the road to Midcalder, in the Parish of East Calder and County of Midlothian more particularly described in, disposed by and shown delineated and coloured green on the plan annexed and signed as relative to Disposition by The Oakbank Oil Company Limited in favour of D. B. Marshall (Newbridge) Limited recorded in the last-mentioned Division of the General Register of Sasines Twenty Eighth March, Nineteen Hundred and Sixty Three.

35. **Powmill Farm, Kinross**

ALL and WHOLE that area of ground lying in the County of Kinross extending to Six acres and Ninety Five decimal or one hundredth parts of an acre or thereby Imperial Measure all as the said area of ground hereby secured is more particularly described in, disposed by and shown delineated and coloured pink on the plan annexed and subscribed as relative to Disposition by Ian Davy Conacher White in favour of D. B. Marshall (Newbridge) Limited recorded in the Division of the General Register of Sasines for the County of Kinross on Twenty Fifth June, Nineteen Hundred and Seventy.

36. **Prathouse, Crossgates, Fife**

ALL and WHOLE that area of ground lying in the Parish of Inverkeithing and County of Fife extending to Five acres and One Hundred and Thirty One decimal or one thousandth parts of an acre and forming part of the Field or Enclosure marked Number 3453 on the Twenty Five inch Ordnance Survey Map of Fife Plan Number NT 1487 Revised Edition 1961 all as the said subjects hereby secured are more particularly described in, disposed by and shown delineated and outlined in red on the plan annexed and executed as relative to Disposition by The Edinburgh Building Society in favour of D. B. Marshall (Newbridge) Limited recorded in the Division of the General Register of Sasines for the County of Fife on Fourth June, Nineteen Hundred and Seventy.

37. **Coronation Works, Coupar Angus, Perth**

ALL and WHOLE (In the First Place) ALL and WHOLE the subjects known as "The Preserve Works" and the dwellinghouse, cottages and other buildings and erections in and about the said Works (but excluding the machinery therein) lying in the Parish of Coupar Angus and County of Perth, with the solum thereof and ground attached being the subjects and others more particularly described in and disposed by Disposition by Joseph Lindsay, David McFarlane, Charles Boyd and Robert Grant, the then surviving Trustees for behoof of the Firm or Co-partnership of The Strathmore Agricultural Engineering Company in favour of John Fleming and Sons and Alfred Small Fleming, the surviving partner of the said firm of John Fleming and Sons dated Thirteenth and Fifteenth and recorded in the Division of the General Register of Sasines for the County of Perth Nineteenth, all March, Eighteen Hundred and Ninety Five; and (In the Second Place) ALL and WHOLE that area or piece of ground





extending to Eight poles and Six square yards or thereby Imperial Standard Measure lying in the last-mentioned Parish and County and being the subjects more particularly described in and disposed by and delineated and coloured pink on the plan annexed and signed as relative to the Feu Charter by The County Council of the County of Angus in favour of The National Canning Company Limited dated Eighth and recorded in the last-mentioned Division of the General Register of Sasines on Twenty Seventh, both days of March, Nineteen Hundred and Fifty Four.

38. **Redlands, Carnwath, Lanark**

ALL and WHOLE that area of ground measuring Twelve acres and Fifty decimal or one hundredth parts of an acre or thereby Imperial Standard Measure at Carnwath lying in the Parish of Carstairs and County of Lanark all as the said area is more particularly described in, disposed by and shown delineated in red on the plan annexed and signed as relative to Disposition by Redland Quarries Limited in favour of D. B. Marshall (Newbridge) Limited recorded in the Division of the General Register of Sasines for the County of Lanark on Twentieth December, Nineteen Hundred and Seventy Four.

39. **Remiltoun Farm, Fife**

ALL and WHOLE that area or piece of ground extending to Thirty Eight Thousand One Hundred and Sixty Eight metres square and Fifty decimal or one thousandth parts of a metre square in the Parishes of Torryburn and Carnock and County of Fife more particularly described in, disposed by and shown delineated and outlined in red and coloured pink and yellow on the plan annexed and signed as relative to Disposition by John Wilson in favour of D. B. Marshall (Newbridge) Limited recorded in the Division of the General Register of Sasines for the County of Fife on Thirty First March, Nineteen Hundred and Eighty Nine.

40. **Rusha Farm, West Calder, Midlothian**

ALL and WHOLE that area of ground extending to Seven acres and Fifteen decimal or one hundredth parts of an acre or thereby Imperial Measure more particularly described in, disposed by and shown delineated and outlined in red on the plan annexed and signed as relative to Disposition by Annie Muir Gibb in favour of D. B. Marshall (Newbridge) Limited recorded in the Division of the General Register of Sasines for the County of Midlothian on Eighth June, Nineteen Hundred and Seventy Eight.

41. **Saline, Kinnedder, Fife**

ALL and WHOLE that area of ground extending to Six acres and Five decimal or one tenth parts of an acre or thereby Imperial Standard measure lying in the Parish of Saline and County of Fife all as the said area of ground is more particularly described in, disposed by and shown delineated and shown coloured pink on the plan annexed and signed as relative to Disposition by The National Coal Board in favour of D. B. Marshall (Newbridge) Limited recorded in the Division of the General Register of Sasines for the County of Fife on Seventeenth December, Nineteen Hundred and Sixty Eight.





42. **Stoneheap, Stoneyburn, West Lothian**

ALL and WHOLE (First) that area or piece of ground in the Parish of Whitburn and County of West Lothian extending to Seventy Seven decimal or one hundredth parts of a hectare or thereby which area or piece of ground hereby secured is more particularly described in, disposed by and shown delineated and outlined in red on the plan annexed and signed as relative to Disposition by John Johnston in favour of D. B. Marshall (Newbridge) Limited recorded in the Division of the General Register of Sasines for the County of West Lothian on Twelfth July, Nineteen Hundred and Eighty Three; and ALL and WHOLE (Second) that area or piece of ground in the last-mentioned Parish and County extending to Two hectares and Eighty Five decimal or one hundredth parts of a hectare or thereby being the subjects more particularly described in, disposed by and shown delineated and coloured red on the plan annexed and signed as relative to Disposition by the said John Johnston in favour of the said D. B. Marshall (Newbridge) Limited recorded in the last-mentioned Division of the General Register of Sasines on Fourteenth September Nineteen Hundred and Eighty Two.

43. **Strathmore Avenue, Coupar, Angus, Perth**

ALL and WHOLE that area of ground extending to One acre and Forty Nine decimal or one hundredth parts of an acre or thereby part of the Lands of Causewayend lying in the Parish of Coupar Angus and County of Perth and lying on the South West side of Strathmore Avenue, Coupar Angus which said area of ground is more particularly described in, disposed by and shown delineated and coloured pink on the plan annexed and signed as relative to Disposition by The Provost, Magistrates and Councillors of the Burgh of Coupar Angus in favour of D. B. Marshall (Newbridge) Limited recorded in the Division of the General Register of Sasines for the County of Perth Fifteenth March Nineteen Hundred and Seventy Four.

44. **Thoroughburn Farm, Forth, Lanark**

ALL and WHOLE that area of ground extending to Six acres and Six Hundred and Nine decimal or one thousandth parts of an acre or thereby Imperial Measure being part of the lands of Thoroughburn or Throwburn lying in the Parish of Carnwath and County of Lanark lying towards the East South East of the public road leading from Lanark to Forth being the subjects more particularly described in, disposed by and shown marked "Area A" and "Area B" and outlined in red and green respectively on the plan annexed and signed as relative to Disposition by Caledonian Insurance Company in favour of D. B. Marshall (Newbridge) Limited recorded in the Division of the General Register of Sasines for the County of Lanark on Twentieth December, Nineteen Hundred and Seventy Four.

45. **West Craigduchie, Dunfermline**

ALL and WHOLE (First) that piece of land lying in the County of Fife amounting to Four acres and Forty Six decimal or one hundredth parts of an acre or thereby all as more particularly described in, disposed by and shown in the red boundary on the plan attached to Disposition by Caledonian Insurance Company in favour of D. B. Marshall (Newbridge) Limited recorded in the Division of the General Register of Sasines for the County of Fife Thirtieth May, Nineteen Hundred and Sixty Eight; and





ALL and WHOLE (Second) that area or piece of ground extending to One Hundred and Ninety Eight decimal or one thousandth parts of a hectare Metric Measure or thereby in the Parish of Dunfermline and County of Fife being the subjects more particularly described in, disposed by and shown delineated and outlined in red on the plan annexed and signed as relative to Disposition by Joseph Easson in favour of D. B. Marshall (Newbridge) Limited recorded in the last-mentioned Division of the General Register of Sasines on Thirteenth April, Nineteen Hundred and Eighty Seven; Together with (First) a heritable and irredeemable servitude right of wayleave for the purposes of laying and thereafter maintaining a new drain through the field to the North of the subjects hereby secured; and (Second) a heritable and irredeemable servitude right of access over the said field lying to the North of the subjects hereby secured for the purposes of maintenance, repair and renewal of the said new drain provided always that the exercise of said right of access shall be subject to reinstatement of for any damage caused to the said field in the exercise of said right of access or payment of compensation in lieu.

46. **Westwood, West Calder, West Lothian**

ALL and WHOLE those two areas or pieces of ground in the Parish of Livingston and County of West Lothian extending together to Ten acres and Ninety Seven decimal or one hundredth parts of an acre or thereby lying on the North side of the public roadway known as [B7015] all as the said two areas of ground are more particularly described in, disposed by and shown outlined in red on the plan and location plan annexed and signed as relative to Disposition by W & J R Watson Limited in favour of D. B. Marshall (Newbridge) Limited recorded in the Division of the General Register of Sasines for the County of West Lothian on Eleventh July, Nineteen Hundred and Eighty Eight.

47. **Whitelees Farm, Cleghorn, Lanark**

ALL and WHOLE that area of ground extending to Five acres and Five Hundred and Sixty Five decimal or one thousandth parts of an acre or thereby Imperial Measure being part of the Farm and Lands of Whitelees in the Parishes of Lanark and Carstairs and County of Lanark lying towards the West North West of the public road A706 all as the said subjects hereby secured are more particularly described in, disposed by and are shown outlined in red on the plan annexed and signed as relative to Disposition by Thomas Scott Chapman in favour of D. B. Marshall (Newbridge) Limited recorded in the Division of the General Register of Sasines for the County of Lanark on Ninth January Nineteen Hundred and Seventy Five.

48. **Windyhill Farm, Tulliallan, Fife**

ALL and WHOLE (First) that area of ground extending to Twenty Seven decimal or one hundredth parts of an acre or thereby Imperial Measure lying in the Parish of Tulliallan and County of Fife all as the said area of ground is more particularly described in, disposed by and shown delineated and coloured red on the plan annexed and executed as relative to Disposition by Hugh Bickett Ramsay in favour of D. B. Marshall (Newbridge) Limited recorded in the Division of the General Register of Sasines for the County of Fife Twenty Seventh June, Nineteen Hundred and Sixty Six; and ALL and WHOLE (Second) that area of ground extending to Four acres and Two decimal or one hundredth parts of an acre or thereby Imperial





Measure lying in the last-mentioned Parish and County all as the said area of ground is more particularly described in, disposed by and shown delineated in green on the plan annexed and executed as relative to Disposition by Hugh Bickett Ramsay in favour of D. B. Marshall (Newbridge) Limited recorded in the last-mentioned Division of the General Register of Sasines on Thirteenth April, Nineteen Hundred and Sixty Five.

49. **Newbridge Superiority, Midlothian**

ALL and WHOLE (First) that area or piece of ground in the Parish of Kirkliston and County of Midlothian extending to One acre and Four decimal or one hundredth parts of an acre or thereby Imperial Standard Measure more particularly described in and disposed by and delineated and coloured pink on the plan annexed and signed as relative to the Feu Charter granted by the executors and trustees of the late William Hamilton and James Hamilton in favour of the individual partners as trustees for the Firm of Lochend Egg and Poultry Packing Station dated Twenty Seventh September and Tenth October both in the year Nineteen Hundred and Fifty and recorded in the Division of the General Register of Sasines for the County of Midlothian on Eleventh December, Nineteen Hundred and Fifty Three; and ALL and WHOLE (Second) ALL and WHOLE (One) that triangular area or piece of ground in the Parish of Kirkliston and County of Midlothian extending to One Hundred and Twenty Eight decimal or one thousandth parts of an acre or thereby Imperial Measure being the subjects more particularly described in and disposed by and delineated and coloured pink on the plan annexed and signed as relative to the Feu Charter granted by the Executors and Trustees of the late William Hamilton and by the now deceased James Hamilton in favour of Alexander Chisholm Kirkwood dated Seventeenth June and First July and recorded in the Division of the General Register of Sasines applicable to the County of Midlothian (formerly Edinburgh) on Eighteenth July, all in the year Nineteen Hundred and Forty Nine; ALL and WHOLE (Two) that area or piece of ground extending to Fifteen decimal or one hundredth parts of an acre or thereby Imperial Measure forming part of the Lands and Barony of Old Liston and lying in the said Parish of Kirkliston and County of Midlothian being the subjects more particularly described in and disposed by and coloured pink on the plan annexed and signed as relative to the Feu Charter by the Executors and Trustees of William Hamilton and by the now deceased James Hamilton in favour of Agnes Cleland Frame or Thomson dated Twenty Sixth April and recorded in the said Division of the General Register of Sasines on Fourth May both in the year Nineteen Hundred and Forty Nine; ALL and WHOLE (Three) that strip of ground extending to Sixty Eight decimal or one thousandth parts of an acre or thereby Imperial Measure and lying in the said Parish of Kirkliston and County of Midlothian being the strip of ground described in and disposed by and delineated in red on the plan annexed and signed as relative to the Disposition by Thomas Cunningham and Another with consent in favour of James Thorburn and Mrs Margaret Greig or Thorburn in conjunct fee and the survivor of them in fee dated Twenty Sixth and recorded in the last-mentioned Division of the General Register of Sasines on Twenty Eighth both days in June, Nineteen Hundred and Thirty Three together with the dwellinghouse and other offices erected on the said strip of ground and known as Carloch, Newbridge, Ratho Station and all rights of access and others both common and mutual which strip of ground forms part of ALL and WHOLE that area or piece of ground in the Parish and County foresaid described in and disposed by the Feu Charter by the Executors and Trustees of William Hamilton and Another in favour of





Thomas Cunningham and Another dated Sixth, Seventh, Ninth and recorded in the said Division of the General Register of Sasines Fifteenth all days in July, Nineteen Hundred and Thirty Two; and ALL and WHOLE (Four) that strip of ground extending to One Hundred and Eleven decimal or one thousandth parts of an acre or thereby Imperial Measure forming part of the Lands and Barony of Old Liston and lying in the Parish of Kirkliston and County of Midlothian (formerly Edinburgh); Together with (one) the dwellinghouse and other offices erected on the said strip of ground and known as "Morag", Newbridge, Ratho Station; (two) all rights of access and others pertaining thereto which triangular area of ground is delineated and coloured red on the plan annexed to the Disposition by Thomas Cunningham and Another with consent therein mentioned in favour of the Leeds Permanent Building Society dated Eleventh and Thirteenth February and recorded in the said Division of the General Register of Sasines on Third March all in the year Nineteen Hundred and Thirty Three and forms part of ALL and WHOLE the area or piece of ground in the Parish and County foresaid described in and disposed by said last-mentioned Feu Charter.

50. **Burnhouse, Whitburn, West Lothian**

ALL and WHOLE (First) that area of ground extending to Two acres and Nine decimal or one tenth parts of an acre or thereby lying in the Parish of Whitburn and County of West Lothian all as more particularly described in, disposed by and shown delineated and edged red on the plan annexed and signed as relative to Disposition by The Provost, Magistrates and Councillors of the Burgh of Whitburn in favour of D. B. Marshall (Newbridge) Limited recorded in the Division of the General Register of Sasines for the County of West Lothian on Tenth June, Nineteen Hundred and Seventy Four; Together with a heritable and irredeemable right and servitude in favour of the said subjects over the adjoining land for drainage and sewerage in such a manner and along such routes as may be agreed between the said The Provost, Magistrates and Councillors of the Burgh of Whitburn and the Owner together with all necessary rights of access for maintenance, renewal or repair of any pipes and apparatus in connection with the aforesaid right and servitude; and (Second) that area of ground extending to one hectare and one hundred and ninety seven decimal or one thousandth parts of a hectare metric measure described in Feu Disposition by Lothian Regional Council in favour of Marshall Food Group Limited recorded in the said Division of the General Register of Sasines on Twenty third January Nineteen hundred and ninety two, and delineated on the plan annexed to Notice of Title in favour of Lothian Regional Council recorded in the said Division of the General Register of Sasines on Twenty third January Nineteen hundred and ninety two; Together with the servitude rights of access granted by Lothian Regional Council in favour of Marshall Food Group Limited also recorded in the said Division of the General Register of Sasines on Twenty third January Nineteen hundred and ninety two.

51. **Land at Drumshoreland, Almondell, West Lothian**

ALL and WHOLE that piece of land being part of Drumshoreland Muir lying to the South East of the Pumpherston-Drumshoreland Road in the County of West Lothian extending to Forty Five acres or thereby being the subjects described in and outlined in red and tinted pink on the plan annexed and signed as relative to Disposition by The Right Honourable Ronald Douglas Stuart Mar, Earl of Buchan, Lord Cardross,





Baron Auchterhouse with consent therein mentioned in favour of The Secretary of State for Scotland dated Twenty Seventh June and subsequent dates and recorded in the Division of the General Register of Sasines for the County of West Lothian on First December, all in the year Nineteen Hundred and Fifty Five; Together with a heritable and irredeemable right and servitude in favour of the said subjects over adjoining land belonging to The Provost, Magistrates and Councillors of the Burgh of Whitburn for drainage and sewerage in such a manner and along such routes as may be agreed between the said The Provost, Magistrates and Councillors of the Burgh of Whitburn and D. B. Marshall (Newbridge) Limited together with all necessary rights of access for maintenance, renewal or repair of any pipes and apparatus in connection with the aforesaid right of servitude.

52. **Clapperton Hall Farm, Broxburn, West Lothian**

ALL and WHOLE (First) that area of ground in the United Parish of Kirknewton and East Calder and County of West Lothian extending to Nine acres and Eight Hundred and Twenty Five decimal or one thousandth parts of an acre or thereby Imperial Measure part of Enclosure Number 58 of Ordnance Survey (National Grid) Sheet Number NT0869 lying a distance of Thirty feet from the frontage of the said Enclosure Number 58 with the roadway leading southwards from the Pumpherston to Broxburn road (as the said roadway is coloured brown on the said plan) all as the said area of ground is more particularly described in, disposed by and shown delineated in red and coloured pink on the plan annexed and subscribed as relative to Disposition by The Royal Bank of Scotland in favour of D. B. Marshall (Newbridge) Limited recorded in the Division of the General Register of Sasines for the County of West Lothian on Twenty Fifth March Nineteen Hundred and Sixty Five; ALL and WHOLE (Second) that area of ground lying on the South East side of the road from Drumshoreland Hospital to Pumpherston and lying in the United Parish of Kirknewton and East Calder and County of West Lothian extending to Nine acres and Six Hundred and Fifty decimal or one thousandth parts of an acre or thereby all as the said area of ground is more particularly described in, disposed by and shown delineated and edged in red on the plan annexed and signed as relative to Disposition by The Royal Bank of Scotland in favour of D. B. Marshall (Newbridge) Limited recorded in the last-mentioned Division of the General Register of Sasines Twenty Sixth April, Nineteen Hundred and Sixty Seven; ALL and WHOLE (Third) that area of ground lying on the South East side of the road from Drumshoreland Hospital to Pumpherston and lying in the United Parish of Kirknewton and East Calder and County of West Lothian extending to Five acres and Five Hundred and Twenty Five decimal or one thousandth parts of an acre or thereby all as the said area of ground is more particularly described in, disposed by and shown delineated and edged in red on the plan annexed and signed as relative to Disposition by The Royal Bank of Scotland in favour of D. B. Marshall (Newbridge) Limited recorded in the said Division of the General Register of Sasines Twenty Sixth April, Nineteen Hundred and Sixty Seven; ALL and WHOLE (Fourth) the Farm and Lands of Clappertonhall in the United Parish of Kirknewton and East Calder and County of West Lothian extending to Two Hundred and Twenty Nine acres and Three Hundred and Ninety One thousandth parts of an acre or thereby described (First) in and disposed by and outlined in red and coloured pink on the plan annexed and signed as relative to the Disposition by the Trustees of the late Right Honourable Ronald Douglas Stuart Mar, Earl of Buchan, Lord Cardross, Baron Auchterhouse, with consent of Ashdale Land and Property Company Limited and



James Wood, Farmer, Clappertonhall Farm, Broxburn, West Lothian in favour of The Royal Bank of Scotland Limited dated First April and subsequent dates and recorded in the Division of the General Register of Sasines for the County of West Lothian on Third June, Nineteen Hundred and Sixty Four; Together with (One) the whole buildings and erections therein and thereon; (Two) the whole timber standing and fallen on the said subjects; (Three) the whole mines, metals and minerals; (Four) the whole sporting rights of the said subjects; (Five) the parts, pendicles, rights, privileges and pertinents including all existing rights of way, rights of access, wayleaves (including those for water and other pipes) or for electricity poles, cables and others, servitudes, easements and water, drainage, sewerage and all other services and facilities whatsoever and however constituted; But Excepting therefrom ALL and WHOLE the subjects and others in the said County described in and disposed by the following Dispositions granted by the said The Royal Bank of Scotland Limited with the consent of the said James Wood (First) in favour of Readymix (Edinburgh) Limited dated Sixteenth and Twenty Fourth December, Nineteen Hundred and Sixty Four and recorded in the last-mentioned Division of the General Register of Sasines on Fifth February, Nineteen Hundred and Sixty Five; (Second) in favour of D. B. Marshall (Newbridge) Limited dated Fifteenth and Eighteenth February and recorded in the said Division of the General Register of Sasines on Twenty Fifth March, both months Nineteen Hundred and Sixty Five; (Third) in favour of The County Council of the County of Midlothian dated Fourteenth and Twentieth May and recorded in the said Division of the General Register of Sasines on Sixth June, both months Nineteen Hundred and Sixty Six; (Fourth) in favour of George James Glassbrook dated Twenty Seventh July and First August and recorded in the said Division of the General Register of Sasines on Fifth August, both months Nineteen Hundred and Sixty Six; (Fifth) with the consent also of Mrs Elizabeth Gray Hood in favour of Leslie Reid Thornton dated Nineteenth December, Nineteen Hundred and Sixty Six, Fourth and Thirtieth January Nineteen Hundred and Sixty Seven and recorded in the said Division of the General Register of Sasines on Thirteenth March, Nineteen Hundred and Sixty Seven in so far as relative to the subjects hereby secured; (Sixth) in favour of D. B. Marshall (Newbridge) Limited dated Third and Fourth and recorded in the said Division of the General Register of Sasines (Book 676 Folios 89 to 92) on Twenty Sixth all days of April, Nineteen Hundred and Sixty Seven; (Seventh) in favour of D. B. Marshall (Newbridge) Limited dated Third and Fourth and recorded in the said Division of the General Register of Sasines (Book 676 Folios 93 to 96) on Twenty Sixth all days of April Nineteen Hundred and Sixty Seven; and (Eighth) with the consent also of Mrs Elizabeth Gray Hood in favour of Leslie Reid Thornton dated Nineteenth December Nineteen Hundred and Sixty Six; Fourth and Thirtieth January, Nineteen Hundred and Sixty Seven and recorded in the said Division of the General Register of Sasines on Third August, Nineteen Hundred and Sixty Seven in so far as relative to the subjects hereby secured (and which subjects hereby excepted are also excepted (Fifth) above); ALL and WHOLE (Fifth) the areas of ground all part of the Farm and Lands of Clappertonhall lying in the United Parish of Kirknewton and East Calder and County of West Lothian described as follows, viz (One) ALL and WHOLE that area of ground extending to Six acres and Twenty Three decimal or one thousandth parts of an acre or thereby Imperial Measure more particularly described in, disposed by and shown delineated and coloured pink on the plan annexed and signed as relative to Disposition by Daniel Binnie Marshall in favour of D. B. Marshall (Newbridge) Limited recorded in the said Division of the General Register of Sasines Twenty Sixth August Nineteen Hundred and Seventy One; (Two) One



ALL and WHOLE that area of ground more particularly described in, disposed by and shown delineated and coloured green on the said plan, Two ALL and WHOLE that area of ground more particularly described in, disposed (Second) Two by said last-mentioned Disposition dated and recorded as aforesaid which subjects (Second) One and Two extend in all to Six acres and Seven Hundred and Fifteen decimal or one thousandth parts of an acre or thereby Imperial Measure and are to be known as Sunnyside; (Three) ALL and WHOLE that area of ground extending to Six acres and Five Hundred and Thirty Three decimal or one thousandth parts of an acre or thereby Imperial Measure more particularly described in, disposed (Third) by and shown delineated and coloured blue on the said plan which said area is now to be known as Broadacres; and (Four) ALL and WHOLE that area of ground extending to Seven acres or thereby Imperial Measure more particularly described in, disposed (Fourth) by and shown delineated and coloured yellow on the said plan which said area is now to be known as Bielside; Together with (One) the whole buildings erected or to be erected thereon; and (Two) the whole mines, metals and minerals; and ALL and WHOLE (Sixth) that area of ground in the United Parish of Kirknewton and East Calder and County of West Lothian extending to Thirty Six decimal or one hundredth parts of an acre or thereby all as the said area is more particularly described in, disposed by and shown delineated and edged pink on the plan annexed and signed as relative to Disposition by Daniel Binnie Marshall in favour of D. B. Marshall (Newbridge) Limited recorded in the said Division of the General Register of Sasines for the County of West Lothian Thirteenth March, Nineteen Hundred and Eighty Four.





**CERTIFICATE OF THE REGISTRATION
OF A CHARGE**

Company number 34389

I hereby certify that a charge created by

MARSHALL FOOD GROUP LIMITED

on 25 FEBRUARY 1999

for securing ALL SUMS DUE, OR TO BECOME DUE

in favour of

THE GOVERNOR AND COMPANY OF THE BANK OF SCOTLAND

was delivered pursuant to section 410 of the Companies Act, 1985,
on 10 MARCH 1999

Signed at Edinburgh
11 MARCH 1999

J. Henderson
For Registrar of Companies



C O M P A N I E S H O U S E

N.B. Searchers may find it desirable to refer to the documents mentioned in column (2) for more detailed particulars

REGISTER of Charges, Alterations to Charges,

COMPANY: SC034389 CHARGE: 32

(1) Date of Registration	(2) Serial Number of Document on File	(3) Date of Creation of each Charge and Description thereof	(4) Date of the aquisition of the Property	(5) Amount secured by the Charge £	(6) Short Particulars of the Property Charged	(7) Names of the Persons entitled to the Charge
10/03/1999		25/ 2/99 STANDARD SECURITY		ALL SUMS DUE, OR TO BECOME DUE	ACHRAY, NEWBRIDGE, MIDLOTHIAN--BANKHEAD, KINGLASSIE, FIFE AND OTHERS (SEE CH MICROFICHE)	THE GOVERNOR AND COMPANY OF THE BANK OF SCOTLAND

Memoranda of Satisfaction and Appointments etc. of Receivers

N.B. Searchers may find it desirable to refer to the documents mentioned in column (2) for more detailed particulars

COMPANY: SC034389 CHARGE: 32

(8) In the case of a floating charge, a statement of the provisions, if any, prohibiting or restricting the creation by the company of any fixed security or any other floating charge having priority over, or ranking <i>pari passu</i> with the floating charge.	(9) In the case of a floating charge, a statement of the provisions if any regulating the order in which the floating charge shall rank with any other subsisting or future floating charges or fixed securities over the property the subject of the floating charge or any part of it.	(10) Amount or rate per cent of the Commission Allowance or discount	(11) Memoranda of Satisfaction	(12) Receiver		
				Name	Date of Appointment	Date of Ceasing to act