

M

Please do not
write in
this margin

COMPANIES FORM No. 395

Particulars of a mortgage or charge

Pursuant to section 395 of the Companies Act 1985

395

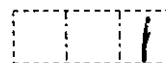
Please complete
legibly, preferably
in black type or
bold block
lettering

* Insert full name
of company

To the Registrar of Companies

For official use Company number

Name of company



3232852

* Annington Property Limited (the "Company")

Date of creation of the charge

5 November 1996

Description of the instrument (if any) creating or evidencing the charge (note 2)

Debenture dated 5 November 1996 (the "Debenture") between (1) the Company and (2) The Law Debenture Trust Corporation p.l.c.

Amount secured by the mortgage or charge

All monies and liabilities whatsoever which now are or at any time hereafter may (whether before or after demand) become due, owing or payable to The Royal Bank of Scotland plc (in its capacity as Agent, Arranger or Bank) or Abbey National Treasury Services plc (in its capacity as Arranger or Bank) and their respective successors or assigns or any Bank or the Hedge Providers by the Company (actually or contingently) under or in respect of the Debenture and each Bank Financing Document.

In this Form 395 all defined terms will have the definition given in Continuation Sheet No. 2.

Names and addresses of the mortgagees or persons entitled to the charge

The Law Debenture Trust Corporation p.l.c. (and its successors in title and assigns) of Princes House, 95 Gresham Street, London

Postcode EC2V 7LY


Presentor's name, address and
reference (if any):

Freshfields
65 Fleet Street
London EC4Y 1HS
DX 23 LONDON

Ref: DGW/KP8

For official use
Mortgage section

Post room



Time critical reference

Short particulars of all the property mortgaged or charged

See Continuation Sheet No. 1.

Please do not
write in
this margin

Please complete
legibly, preferably
in black type or
bold block
lettering

Particulars as to commission allowance or discount (note 3)

Nil

Signed

Freshfields

Date

21 November 1996

On behalf of [company] [mortgagee/chargee]*

*Delete as
appropriate

Notes.

1. The original instrument (if any) creating or evidencing the charge, together with these prescribed particulars correctly completed must be delivered to the Registrar of Companies within 21 days after the date of creation of the charge (section 395). If the property is situated and the charge was created outside the United Kingdom delivery to the Registrar must be effected within 21 days after the date on which the instrument could in due course of post, and if dispatched with due diligence, have been received in the United Kingdom (section 398). A copy of the instrument creating the charge will be accepted where the property charged is situated and the charge was created outside the United Kingdom (section 398) and in such cases the copy must be verified to be a correct copy either by the company or by the person who has delivered or sent the copy to the registrar. The verification must be signed by or on behalf of the person giving the verification and where this is given by a body corporate it must be signed by an officer of that body. A verified copy will also be accepted where section 398(4) applies (property situate in Scotland or Northern Ireland) and Form No. 398 is submitted.
2. A description of the instrument, eg "Trust Deed", "Debenture", "Mortgage" or "Legal charge", etc, as the case may be, should be given.
3. In this section there should be inserted the amount or rate per cent. of the commission, allowance or discount (if any) paid or made either directly or indirectly by the company to any person in consideration of his;
 - (a) subscribing or agreeing to subscribe, whether absolutely or conditionally, or
 - (b) procuring or agreeing to procure subscriptions, whether absolute or conditional, for any of the debentures included in this return. The rate of interest payable under the terms of the debentures should not be entered.
4. If any of the spaces in this form provide insufficient space the particulars must be entered on the prescribed continuation sheet.

Name of Company: Annington Property Limited

Company Number: 3232852

By way of first legal mortgage:

- (i) all freehold or leasehold property as set out in Continuation Sheet No. 3; and
- (ii) all estates or interests in any freehold or leasehold property now belonging to the Company;

By way of first fixed charge:

- (i) (to the extent it is not the subject of an effective mortgage described above) all estates and interests in any freehold or leasehold property now or hereafter belonging to the Company;
- (ii) all plant and machinery owned by the Company and its interest in any plant or machinery;
- (iii) the MoD Rents and any right to call upon the Receivables Trustee to account in respect thereof;
- (iv) all the right, title, interest and benefit, present and future, of the Company in, to and under the Trust Property;
- (v) the right, title, interest and benefit, present and future, of the Company, if any, to, in and under all amounts, including interest, from time to time standing to the credit of all Accounts and the debts represented by them;
- (vi) all book debts and other debts (including Rents), the proceeds of the same and all moneys and liabilities whatsoever for the time being due, owing or payable to the Company (including the benefit of any judgment or order to pay a sum of money) other than the MoD Rents and any Balancing Payments and the benefit of any Security Interests, rights, guarantees and securities for the time being held by the Company in respect of any of the foregoing;
- (vii) all bills of exchange, letters of credit issued in the Company's favour, promissory notes and negotiable instruments of any description at any time owned or held by the Company and all rights and benefits under any distributorship or similar agreements entered into by the Company;
- (viii) all present and future goodwill of the Company and uncalled capital for the time being of the Company;
- (ix) all present and future rights in intellectual property including all know-how, patents, trademarks, service marks, designs, business names, topographical or similar rights, copyrights and other intellectual property monopoly rights and interests (including by licence) owned or held by the Company, whether registered or not and including all applications for the same and including all fees, royalties and other rights derived therefrom or incidental thereto;
- (x) all the right, title, benefit and interest, present and future, of the Company to, in and under any proceeds of any present or future insurances and all claims and returns of premiums in respect of them;

- (xi) all Investments and, whether accrued now or accruing in the future, rights and options to acquire Investments and all rights in respect of or incidental thereto including all dividends, interest and other distributions paid or payable and all accretions, benefits and advantages;
- (xii) all the right, title, interest and benefit, present and future, of the Company to, in and under the Sale Agreement;
- (xiii) all the right, title, interest and benefit, present and future, of the Company to, in and under any management or other contracts now or in the future entered into by the Company in relation to the management of its interest in any freehold or leasehold property belonging to the Company and the redevelopment of such property or any of it;
- (xiv) all rights of the Company under any interest rate swap, cap, collar or other interest rate hedging arrangements;
- (xv) any beneficial interest, claim or entitlement of the Company in any pension fund; and
- (xvi) the benefit of all licences, consents and authorisations (statutory or otherwise) held in connection with the Company's business or the use of the Charged Property and the right to recover and receive all compensation which may be payable to the Company in respect of them;

By way of first floating charge, the undertaking of the Company and all its property, assets and rights, whatsoever and wheresoever, both present and future (including all stock in trade and including all freehold and leasehold property) and whether or not expressed to be mortgaged, charged or assigned to The Law Debenture Trust Corporation p.l.c. as described above and below, if and to the extent such property, assets and rights are not or have ceased to be effectively mortgaged, charged or assigned by way of first mortgage or fixed charge or assignment by way of security;

but in each case so that the covenants implied by the Law of Property (Miscellaneous Provisions) Act 1994 (the *LP (MP) Act*) in the mortgages and charges contained in or created pursuant to the Debenture are construed with the omission of:

- (A) the words "other than any charges, encumbrances or rights which that person does not and could not reasonably be expected to know about" in section 3(1)(b) of the LP (MP) Act; and
- (B) section 6(2) of the LP (MP) Act;

By way of assignment:

- (i) all its right, title, interest and benefit, present and future, in, to and under all Rents; and
- (ii) the benefit of any Rent Guarantees and any amounts payable under it.

In this Form 395, except where the context otherwise requires:

- (i) references to document include any deed (including the Debenture), negotiable instrument, certificate, notice or other document of any kind and references to any document (or a provision thereof) shall be construed as a reference

M395 CONTINUATION SHEET NO. 1

to that document or provision as from time to time amended, supplemented, varied or replaced (in whole or in part);

(i) a reference in this Form 395 to any property, assets, undertakings or rights includes, unless the context otherwise requires, present and future property, assets, undertakings or rights.

A reference in this Form 395 to a charge or mortgage of any freehold or leasehold property includes:

(i) all buildings, fixtures and fittings and fixed plant and machinery on that property;

(ii) the proceeds of sale of any part of that property; and

(iii) the benefit of any covenants of title given or entered into by any predecessor in title of the Company in respect of that property or any moneys paid or payable in respect of those covenants.

Name of Company: Annington Property Limited

Company Number: 3232852

Accounts means each of the accounts and details of which are set out in Schedule 1 to the Bank Account Agreement;

Acquisition means the acquisition by APL of the MQE;

Acquisition Date, Completion Date or Completion means the date on which completion of the Acquisition of the MQE by APL pursuant to the Sale Agreement actually occurs;

ADL means Annington Development Limited whose registered office is at Colechurch House, London Bridge Walk, London SE1 2SX and whose registered number is 3232788;

ADL/Bank Debenture means the debenture made by ADL in favour of the ADL Security Trustee containing, inter alia, fixed and floating charges over all of the assets of ADL as security for ADL's obligations under, inter alia, the AFL/Bank Facilities Agreement;

ADL Security Trust Deed means the ADL security trust deed made between, inter alia, ADL, the ADL Security Trustee, AFL, the Agent, the Arrangers, the Banks, the Security Trustee, AF3 and AGFL;

ADL Security Trustee means L.D.C. Trustees Limited of Princes House, 95 Gresham Street, London EC2V 7LY in its capacity as security trustee under the ADL Security Trust Deed;

AFL means Annington Finance No. 2 Limited whose registered office is at Colechurch House, London Bridge Walk, London SE1 2SX and whose registered number is 3255740;

AFL/Bank Debenture means the debenture made or to be made by AFL in favour of the Security Trustee containing, inter alia, fixed and floating charges over all of the assets of AFL as security for AFL's obligations under, inter alia, the AFL/Bank Facilities Agreement;

AFL/Bank Facilities Agreement means the £700,000,000 facilities agreement made between, inter alia, AFL, APL, ADL, AGFL, AF3, the Agent, the Banks and the Arrangers;

AF3 means Annington Finance No. 3 plc whose registered office is at Colechurch House, London Bridge Walk, London SE1 2SX and whose registered number is 3264754;

AF3 Notes means the £204,000,000 secured step up notes 2021 of AF3;

AF3 Note Trustee means L.D.C. Trustees Limited of Princes House, 95 Gresham Street, London EC2V 7LY; in its capacity as trustee for the holders of the AF3 Notes;

AFL Security Trust Deed means the AFL security trust deed made between, inter alia, AFL, the Security Trustee, the Agent, the Arrangers and the Banks;

Agent means The Royal Bank of Scotland plc in its capacity as agent for the Banks or any successor as agent of the Banks under the AFL/Bank Facilities Agreement;

Agent's Fees Letter means the letter from the Agent to AFL relating to certain fees payable to the Agent by AFL in relation to the AFL/Bank Facilities Agreement and described on its face as the Agent's Fees Letter;

AGFL means Annington Group Finance Limited whose registered office is at Colechurch House, London Bridge Walk, London SE1 2SX and whose registered number is 3232579;

Amortisation Amounts means, in respect of a Floating Rate Note or Bond, each of the twenty quarterly instalments of principal repaid in respect thereof;

APL means Annington Property Limited whose registered office is at Colechurch House, London Bridge Walk, London SE1 2SX and whose registered number is 3232852 also referred to as the Company;

APL/Bank Debenture means the debenture made by APL in favour of the APL Security Trustee containing, inter alia, a fixed and floating charge over all of the assets of APL as security for APL's obligations under, inter alia, the AFL/Bank Facilities Agreement;

APL/AFL Loan Agreement means the £600,000,000 loan agreement made between APL (as borrower) and AFL (as lender);

APL/Issuer Loan Agreement means the £903,800,000 term loan agreement made between APL (as borrower) and the Issuer (as Lender);

APL/Issuer Debenture means the debenture made or to be made by APL in favour of the Issuer containing, inter alia, fixed and floating charges over the assets of APL as security for its obligations under the APL/Issuer Loan Agreement;

APL Security Trust Deed means the security trust deed made between, inter alia, APL, the APL Security Trustee, AFL, AGFL, AF3, the Issuer, the Bond Trustee, the Agent, the Arrangers, the Banks, the Security Trustee, the NIF Note Trustee and the AF3 Note Trustee;

APL Security Trustee means The Law Debenture Trust Corporation p.l.c. of Princes House, 95 Gresham Street, London EC2V 7LY in its capacity as security trustee under the APL Security Trust Deed;

Arrangers means Abbey National Treasury Services plc and The Royal Bank of Scotland plc, in their capacity as arrangers of the AFL/Bank Facilities Agreement;

Arrangers' Fees Letter means the letter from the Arrangers to AFL relating to certain fees payable to the Arrangers by AFL in relation to the AFL/Bank Facilities Agreement and described on its face as the Arrangers' Fees Letter;

Balancing Payment means, in respect of any Quarter Day, the payment (if any) required to be made by the Secretary of State on such Quarter Day pursuant to paragraph 2 of Schedule 2 to the Master Agreement;

Banks means each of the banks listed on the execution pages of the AFL/Bank Facilities Agreement and their respective successors and any permitted transferees or assigns which are for the time being participating in the facilities provided pursuant to the AFL/Bank Facilities Agreement;

Bank Account Agreement means the bank account agreement regulating the operation of the Accounts and made between, inter alia, those parties, the Issuer, the Bond Trustee, the Agent, the Security Trustee, the APL Security Trustee, the ADL Security Trustee the NIF Note Trustee and the AF3 Note Trustee;

Bank Financing Documents means each of the AFL/Bank Facilities Agreement, the Bank Security Documents, the AFL Security Trust Deed, the APL Security Trust Deed, the ADL Security Trust Deed, the Agent's Fees Letter, the Arrangers' Fees Letter, each Transfer Certificate executed pursuant to the AFL/Bank Facilities Agreement, the Bank Account Agreement, the Hedging Agreements, and any other document designated as such by the Agent and AFL;

Bank Security Documents means each of the AFL/Bank Debenture, the ADL/Bank Debenture and the ADL/Bank Debenture (and the Notice and Acknowledgements relating to such debentures) and any other document designated as such by the Agent and AFL;

Bond Trustee means Prudential Trustee Company Limited of 142 Holborn Bars, London EC1N 2NH in its capacity as trustee for the holders of the Securities from time to time;

Bonds means the 2012/2021 Bonds and the 2007/2011 Bonds and **Bond** means any one of them;

Cedel Bank means Cedel Bank, société anonyme;

Charged Property means the property, assets, undertaking and rights for the time being comprised in or subject to the Security Interests contained in the Debenture; and references to the Charged Property include references to any part of it;

Completion means the completion of the Acquisition in accordance with the Sale Agreement;

DCR means Duff & Phelps Credit Rating Co.;

Definitive Floating Rate Notes means the bearer notes in definitive form to be issued in respect of the Floating Rate Notes pursuant to, and in the circumstances specified in Clause 3 of the Securities Trust Deed and includes any replacements for Definitive Floating Rate Notes issued pursuant to Condition 11 of the Floating Rate Notes;

Definitive 2012/2021 Bonds means the bearer bonds in definitive form to be issued in respect of the 2012/2021 Bonds pursuant to, and in the circumstances specified in of Clause 3 of the Securities Trust Deed and includes any replacements for Definitive 2012/2021 Bonds issued pursuant to Condition 11 of the Bonds;

Definitive 2007/2011 Bonds means the bearer bonds in definitive form to be issued in respect of the 2007/2011 Bonds pursuant to, and in the circumstances specified in Clause 3 of the Securities Trust Deed and includes any replacements for Definitive 2007/2011 Bonds issued pursuant to Condition 11 of the Bonds;

Euroclear means Morgan Guaranty Trust Company of New York, Brussels office, as operator of the Euroclear Clearance System;

Floating Rate Global Notes means the Floating Rate Temporary Global Note and the Floating Rate Permanent Global Note and **Floating Rate Global Note** means any of them;

Floating Rate Noteholders means the several persons who are for the time being holders of the Floating Rate Notes (being, if and to the extent that the Floating Rate Notes are represented by the Definitive Floating Rate Notes, the bearers thereof and, if and to the extent that the Floating Rate Notes are represented by any of the Floating Rate Global Notes, the persons for the time being shown in the records of Euroclear and Cedel Bank (other than Cedel Bank if Cedel Bank shall be an account holder of Euroclear and other than Euroclear if Euroclear shall be an account holder of Cedel Bank) as being holders of the Floating Rate Notes) in which regard any certificate or other document issued by Cedel Bank or Euroclear as to the Principal Amount Outstanding of Floating Rate Notes standing to the account of any person shall be conclusive and binding for all purposes (except where there is a manifest error and other than for the purposes of payments in respect thereof the right to which shall be vested, as against the

Issuer and the Bond Trustee, solely in the bearer of any of the Floating Rate Global Notes in accordance with and subject to their respective terms and the terms of these presents) and for which purpose ***Floating Rate Noteholders*** means the bearer of the Floating Rate Global Notes; and the words ***holder*** and ***holders*** and related expressions shall (where appropriate) be construed accordingly;

Floating Rate Notes means the £354,100,000 Secured Floating Rate Notes 1997/2006 which are hereby constituted or the amount thereof for the time being outstanding or, as the context may require, a specific number thereof and includes the Floating Rate Temporary Global Note (or any part thereof), the Floating Rate Permanent Global Note (or any part thereof) and any Definitive Floating Rate Notes (or any of them) and ***Floating Rate Note*** means any of them and the words ***Floating Rate Noteholders*** shall be construed accordingly;

Floating Rate Permanent Global Note means the floating rate permanent global note to be issued by the Issuer pursuant to the provisions of Clause 3 of the Securities Trust Deed and substantially in the form set out in the Second Schedule thereof;

Floating Rate Temporary Global Note means the floating rate temporary global note to be issued by the Issuer pursuant to the provisions of Clause 3 of the Securities Trust Deed and substantially in the form set out in the First Schedule thereof;

Guaranteed Payment means the rights set forth in, and the minimum amount of monies payable by the Secretary of State in accordance with, clause 3 of the Master Agreement and Schedule 2 thereof on each Quarter Day until (and including) the Quarter Day falling in September 2021;

Guaranteed Release means the rights set forth in clause 2 of the Master Agreement and, in relation to any period, the minimum cumulative total number of Units in respect of which the Secretary of State is obliged to terminate the Underleases during such period;

Headlease means a headlease of a Retained Estate Site for a term of 999 years calculated from the Completion Date, except that in relation to each of the Retained Estate Sites listed in schedule 14 to the Sale Agreement the expression means an underlease for a term expiring on the date therein respectively set out, calculated in each case from the Completion Date;

Hedge Provider means any counterparty from time to time to any Hedging Agreement with APL or ADL and being any institution in each case which at the time it enters into any Hedging Agreement has, or is guaranteed by an institution which has, a long-term debt rating by S&P, Moody's or DCR of (i) A- or equivalent; or (ii) in the case of a Hedging Agreement with a term in excess of five years, A or equivalent; or (iii) in the case of a Hedging Agreement with a term in excess of seven years, AA- or equivalent; provided (in each case)

that the notional principal amount of all Hedging Agreements entered into with such institution does not exceed £250,000,000, and which has executed a deed of accession in relation to the APL Security Trust Deed or the ADL Security Trust Deed, as appropriate;

Hedging Agreements means;

- (a) the interest rate hedging agreements made between Nomura and APL prior to the Completion Date;
- (b) any other interest rate hedging agreement (or similar contract) made at any time by APL or ADL relating to interest payable under the APL/AFL Loan Agreement PROVIDED THAT such hedging agreements are made with a Hedge Provider;

Investments means shares, stocks, options, debentures, bonds, warrants, certificates and other securities and investments;

Issuer means Annington Finance No. 1 plc, whose registered office is at Colechurch House, London Bridge Walk, London SE1 2SX and whose registered number is 3224889;

Issuer Deed of Charge means the deed of charge and assignment dated the Completion Date between, among others, the Issuer and the Bond Trustee containing, inter alia, fixed and floating charges over all the assets of the Issuer as security for the Issuer's obligations under, inter alia, the Securities;

Lease includes each Headlease, APL's interest in each Underlease, any headlease, any letting, any underlease or sublease (howsoever remote) and any tenancy or licence to occupy, and any agreement for any lease, letting, underlease, sublease or tenancy or licence to occupy;

Master Agreement means the agreement made on the Completion Date between the Secretary of State for Defence and APL pursuant to which, inter alia, the Secretary of State will give an undertaking to make the Guaranteed Payment to APL and to effect the Guaranteed Release in favour of APL in each case in accordance with the terms and conditions set out in that agreement;

MoD Rents means all rent (and any amount equivalent thereto or in respect thereof) payable under all of the Underleases;

Moody's means Moody's Investors Service Limited;

MQE means the Retained Estate and the Surplus Estate;

NIF Note Trustee means The Law Debenture Intermediary Corporation p.l.c. in its capacity as trustee for the holders of the NIF Notes from time to time;

NIF Notes mean the notes to be issued to Nomura pursuant to the Note Issuance Facility Deed;

Nomura means Nomura International plc whose registered office is Nomura House, 1 St. Martin's-le-Grand, London EC1A 4NP;

Note Issuance Facility Deed or **NIF** means the £75,000,000 note issuance facility deed made or to be made between Nomura, AGFL and the NIF Note Trustee pursuant to which AGFL is to issue to Nomura the NIF Notes;

Principal Amount Outstanding of any of the Securities means on any date £10,000 less the aggregate amount of all Amortisation Amounts in respect of that Floating Rate Note or Bond (as the case may be) that have become due and payable (whether or not paid) prior to such date, and the **Principal Amount Outstanding** of the Securities means the aggregate of the Principal Amount Outstanding of each of the Securities then outstanding;

Quarter Day means each of 25 March, 24 June, 29 September and 25 December in each calendar year;

Receivables Trust means the Deed of Trust made or to be made between APL and the Receivables Trustee or, as the context permits, the trust established thereby;

Receivables Trustee means Annington Receivables Limited (whose registered office is at Colechurch House, London Bridge Walk, London SE1 2SX and whose registered number is 3246599) in its capacity as trustee under the Receivables Trust;

Rent means all right, title, interest and benefit, present and future, in, to and under the aggregate of all amounts now or at any future time paid or payable to or for the benefit or account of the Company in connection with any Lease of all or any part of the freehold and leasehold property including (without duplication or limiting the generality of the foregoing) each of the following amounts so payable:

- (a) rent (and any amount equivalent thereto) payable whether it is variable or not and however or whenever it is described, reserved or made payable, including the Balancing Payment;
- (b) any increase of rent payable by virtue of an offer falling within the proviso contained in Section 3(1) of the Landlord and Tenant Act 1927;
- (c) any rent payable by virtue of a determination made by the Court under Section 24(A) of the Landlord and Tenant Act 1954;
- (d) sums received from any deposit held as security for performance of any tenant's obligations not required to be held in trust;

- (e) any other moneys payable in respect of occupation and/or usage of such property and every fixture and fitting therein and any and every fixture thereon for display or advertisement, on licence or otherwise;
- (f) any profits awarded or agreed to be payable as a result of any proceedings taken or claim made for the same;
- (g) any damages, compensation, settlement or expenses for or representing loss of rent or interest thereon awarded or agreed to be payable as a result of any proceedings taken or claim made for the same net of any costs, fees and expenses paid (and which have not been reimbursed to, and which are not recoverable by, the Company from any party) in furtherance of such proceedings so taken or claim so made;
- (h) any moneys payable under any policy of insurance in respect of loss of rent or interest thereon net of any costs, fees and expenses paid (and which have not been reimbursed to or recovered by, and which are not reimbursable to, or recoverable by, the Company from any party) in furtherance of any claims made under such policy;
- (i) any sum payable or the value of any consideration to be given by or on behalf of a tenant for the surrender or variation of any Lease or occupancy agreement in connection with that property;
- (j) sums received under any Rent Guarantee; and
- (k) any interest payable on any sum referred to above and any damages, compensation or settlement payable in respect of the same,

but after deducting any amounts relating to value added or similar taxes payable on any of the items listed in paragraphs (a)–(k) of this definition and insurance service charge due to the Company from any tenants under a Lease by way of contribution to insurance premiums incurred or to be incurred by the Company in respect of that property and such other amounts as may be required to be deducted under law from time to time;

Rent Guarantee means any guarantee granted by a third party in respect of any liability of either a tenant under any Lease or any other occupier(s) of any part of the freehold and leasehold property comprised in the Charged Property;

Retained Estate Site means any Site identified by the plans comprised in Appendix 5B to the Sale Agreement and which is to be leased by the Secretary of State on the basis of the Headlease and **Retained Estate** means all Retained Estate Sites;

S&P means Standard & Poor's Ratings Group, a division of McGraw-Hill, Inc.;

Sale Agreement means the sale and purchase agreement dated 24 September 1996 and made between the Secretary of State and APL relating to the acquisition by APL of the MQE;

Secretary of State means the Secretary for State for Defence of the United Kingdom;

Securities means, collectively, the Floating Rate Notes, the 2007/2011 Bonds and the 2012/2021 Bonds;

Securities Trust Deed means the trust deed constituting the Securities dated 4 November 1996 and made between the Issuer and Prudential Trustee Company Limited;

Security Interest means any mortgage, charge, pledge, lien, assignment by way of security, retention of title, or any security interest whatsoever or any other agreement or arrangement entered into for the purpose or having the effect of conferring security, howsoever created or arising;

Security Trust Deed means the security trust deed made or to be made between, inter alia, the Security Trustee, the Banks, AFL, AF3 and AGFL;

Security Trustee means The Law Debenture Intermediary Corporation p.l.c. of Princes House, 95 Gresham Street, London EC2V 7LY, in its capacity as security trustee for the Agent, the Arrangers and the Banks;

Site means the land outlined in red (except any part or parts of such land within the red outlining which is either outlined in green or outlined or tinted blue) on any plan or plans comprised in Appendices 4B and 5B to the Sale Agreement;

Surplus Estate Site means any Site identified by the plans comprised in Appendix 4B to the Sale Agreement and ***Surplus Estate*** means all Surplus Estate Sites

Transfer Certificate means a certificate in the form of Schedule 4 of the AFL/Bank Facilities Agreement and delivered pursuant to clause 20 of the AFL/Bank Facilities Agreement;

Trust Property has the meaning set out the Receivables Trust;

Underlease means, in relation to each Retained Estate Site, an underlease derived immediately out of the Headlease of the relevant Site for a term of 200 years, except that in relation to each of the Retained Estate Sites listed in Schedule 1 to the Sale Agreement the expression means a sub-underlease derived immediately out of the Headlease of the relevant Site for the term therein respectively set out, each such term to be calculated from the usual quarter day next before the Completion Date;

Unit means either a Unit as defined in the draft Multi-Unit Underlease annexed at Appendix 6B to the Sale Agreement or any Site demised by a Single-Unit Underlease pursuant to clause 11 of the Sale Agreement;

2007/2011 Bondholders means the several persons who are for the time being holders of the 2007/2011 Bonds (being, if and to the extent that the 2007/2011 Bonds are represented by the Definitive 2007/2011 Bonds, the bearers thereof and, if and to the extent that the 2007/2011 Bonds are represented by any of the 2007/2011 Global Bonds, the persons for the time being shown in the records of Euroclear and Cedel Bank (other than Cedel Bank if Cedel Bank shall be an account holder of Euroclear and other than Euroclear if Euroclear shall be an account holder of Cedel Bank) as being holders of the 2007/2011 Bonds) in which regard any certificate or other document issued by Cedel Bank or Euroclear as to the Principal Amount Outstanding of 2007/2011 Bonds standing to the account of any person shall be conclusive and binding for all purposes (other than for the purposes of payments in respect thereof the right to which shall be vested, as against the Issuer and the Bond Trustee, solely in the bear of any of the 2007/2011 Global Bonds in accordance with and subject to their respective terms and the terms of these presents) and for which purpose **2007/2011 Bondholders** means the bearer of the 2007/2011 Global Bonds; and the words **holder** and **holders** and related expressions shall (where appropriate) be construed accordingly;

2007/2011 Bonds means the £180,400,000 7.75 per cent. secured bonds 2007/2011 or the amount thereof for the time being outstanding or, as the context may require, a specific number thereof and includes the 2007/2011 Temporary Global Bond (or any part thereof), the 2007/2011 Permanent Global Bond (or any part thereof) and any Definitive 2007/2011 Bonds (or any of them) and **2007/2011 Bond** means any of them and the words **2007/2011 Bondholders** shall be construed accordingly;

2007/2011 Global Bonds means the 2007/2011 Temporary Global Bond and the 2007/2011 Permanent Global Bond and **2007/2011 Global Bond** means any of them;

2007/2011 Permanent Global Bond means the 2007/2011 permanent global bond to be issued by the Issuer pursuant to the provisions of clause 3 and substantially in the form set out in the Second Schedule thereof;

2007/2011 Temporary Global Bond means the 2007/2011 temporary global bond to be issued by the Issuer pursuant to the provisions of Clause 3 and substantially in the form set out in the First Schedule thereof;

2012/2021 Bondholders means the several persons who are for the time being holders of the 2012/2021 Bonds (being, if and to the extent that the 2012/2021 Bonds are represented by the Definitive 2012/2021 Bonds, the bearers thereof and, if an to the extent that the 2012/2021 Bonds are represented by any of the

2012/2021 Global Bonds, the persons for the time being shown in the records of Euroclear and Cedel Bank (other than Cedel Bank if Cedel Bank shall be an account holder of Euroclear and other than Euroclear shall be an account holder of Cedel Bank) as being holders of the 2012/2021 Bonds) in which regard any certificate or other document issued by Cedel Bank or Euroclear as to the Principal Amount Outstanding of 2012/2021 Bonds standing to the account of any person shall be conclusive and binding for all purposes (other than for the purposes of payments in respect thereof the right to which shall be vested, as against the Issuer and the Bond Trustee, solely in the bearer of any of the 2012/2021 Global Bonds in accordance with and subject to their respective terms and the terms of these presents) and for which purpose **2012/2021 Bondholders** means the bearer of the 2012/2021 Global Bonds; and the words **holder** and **holders** and related expressions shall (where appropriate) be construed accordingly;

2012/2021 Bonds means the £369,300,000 8 per cent. secured bonds 2012/2021 or the amount thereof for the time being outstanding or, as the context may require, a specific number thereof and includes the 2012/2021 Temporary Global Bond (or any part thereof), the 2012/2021 Permanent Global Bond (or any part thereof) and any Definitive 2012/2021 Bonds (or any of them) and **2012/2021 Bonds** means any of them and the words **2012/2021 Bondholders** shall be construed accordingly;

2012/2021 Global Bonds means the 2012/2021 Temporary Global Bond and the 2012/2021 Permanent Global Bond and **2012/2021 Global Bond** means any of them;

2012/2021 Permanent Global Bond means the 2011/2012 permanent global bond to be issued by the Issuer pursuant to the provisions of Clause 3 and substantially in the form set out in the Second Schedule thereof;

2012/2021 Temporary Global Bond means the 2011/2012 temporary global bond to be issued by the Issuer pursuant to the provisions of Clause 3 and substantially in the form set out in the First Schedule thereof;

M395 CONTINUATION SHEET No.3**Name of Company:** Annington Property Limited**Company Number:** 3232852**FREEHOLD TRANSFERS****1. Registered-Whole**

Site I.D.	Address	Title Nos.
CAT133044101	Land at 37-42 Hillcrest Avenue	CU89524
LON056060901	Land at Napier Court, 110 Somertrees Avenue, Grove Park	SGL144570
NOT010063301	Land and buildings on the east side of St Anthony's Road, Kettering, Northamptonshire	NN37304
PLY063072101	Land lying to the north-east of Leatfield Drive and to the south of Looseleigh Lane	DN36764
POR038076201	25 The Avenue Alverstoke, Gosport	HP7107
SHR004079101	13 Normon Road, Ashton Under Lyne, Great Manchester	GM731505
SHR026081201	Land at 12 Green Lane, Ellesmere Port	CH159360

2. Registered-Part

Site I.D.	Address	Title Nos.
ALD114010601	Freehold land known as Woodbridge House and land on the north-east side of Woodbridge	SY38199
BRE022015001	Land at 280 Malpas Road, Newport	WA19656
CAM001018001S	Land at Bassingbourn Aerodrome, Ermine Street, Bassingbourn	CB1090
CAT092040001	Land at Church Fenton, Catterick	P162752 NYK170118
POR054077701	Ross House, Lee on Solent	P116308

FREEHOLD TRANSFERS

3. Unregisterd

Site I.D.	Address
ALD030002901	Forge Cottage, Aldershot, Hampshire
ALD079007602S 080007602S	Land at Ploughley Road and Blackthorn Road Ambrosden Bicester Oxfordshire
ALD136012701S	Land at RAF Halton, Buckinghamshire
BRE008013601	Land at St David's Estate, Haverfordwest, Dyfed
BRE009013701S	Land at Pembrey (Ar-y-Bryn) Dyfed
CAM020019801	Land at Molteno Road and Langley Road
CAM038021601S	Land at Woodbridge Suffolk
CAM042022001S	Land at Brampton Cambridgeshire
CAM078025501S 079025501S 080025501S	Land at Colchester Essex
CAM090092301	Land at Upwood, Cambridgeshire
CAT068037601S	Land at RAF Boulmer, Longhoughton, Northumberland
CAT075038301S	Land at Normandy Barracks, Leconfield, Humberside
CAT081038901	Land at 1, 2 and 4 Nairn Way, Grimsby
CAT097040501	Land at 2, 3, 8 and 9 High Meadow, Bawtry in the County of South Yorkshire
CAT098040601	1 to 34 West Wood, Bawtry
CAT099040701	Land at RAF Finningley, North of Hayfield Lane, Finningley
CAT100040801	Land to the South of Hayfield Lane, Finningley
CAT134044201S	Land at Greenmill Road, Longtown, Cumbria
CAT163092501	Property within Linton Woods Married Quarters Estate, Linton upon Ouse in the County of North Yorkshire
DUR017046101S	Land at Lyneham, Wiltshire
DUR040048401	Land at Brigmerston, Milston

M395 CONTINUATION SHEET NO.3

DUR043048701S	Land at Wyle Road and Nadder Road, North Tidworth, Wiltshire
DUR059050301S	Land at Harefield, Netheravon, Wiltshire
DUR077052101S	Land at Westcliff, Portland, Dorset
DUR091053501S	Land at Swinton Avenue, Bovington
DUR103054701S	Land at 20 and 31 Cunningham Close and 9-16 Barrow Rise, Wyke Regis
LON013056901S	Property within Mill Hill Married Quarters at Bittacy Hill and Frith Lane
LON052060501	Land at 2 to 24 Foxon Close, Caterham
LON058061101	Land at Kenley, Surrey
LON063061601	Land at Master Gunner's Place, Woolwich
NOT008063101	Land at Anzio Crescent Lincoln
NOT025064801S	Land at East Lindsey, Lincolnshire
NOT030065301S	Land at RAF Scampton, Lincolnshire
NOT033065601	Land at Trenchard Close
NOT034065701	Land at Coneygreys Spinney, Flintham, Nottinghamshire
PLY010066801	Land at Shrubbery Close, Barnstaple
PLY056071401S	Land at Helston, Cornwall
POR009073401S	Land at Peninsular Road, Winchester, Hampshire
POR064078405S	Land at Gosport, Hants
SHR066084501S	Land at Tern Hill, Shropshire
SHR071084901	Land at 56 South Bank Road, Hereford
SHR080085701	Land at 6 Peachfield Road, Malvern
SHR089086601	Land at 31 and 33 Green's Road, Coventry
SHR091086801S	Land at Trenchard Close, Sutton Coldfield, West Midlands

LEASEHOLD TRANSFERS

4. Unregistered

BRE026015401	29 Kenilworth Road, Newport, South Wales
BRE027015501	92 Liswerry Road, Newport, South Wales

M395 CONTINUATION SHEET No.3

HEADLEASES

	Code Number	Site name
1.	ALD001000101	Land at Baird Road Estate, Arborfield Berkshire
2.	ALD002000201	Bailleul Lodge and land at Buttenshaw
3.	ALD003000301	Land at Biggs Lane Arborfield Berkshire
4.	ALD005000501	Land at Sycamore Rise Bracknell Berkshire
5.	ALD006000601	Land at Clay Hill Burghfield Newbury Berkshire
6.	ALD007000702 ALD008000702	Land at Faircross and Curridge Piece Hermitage Berkshire
7.	ALD009000801	Lees Gardens Maidenhead Berkshire
8.	ALD010000901	39 Wood End Drive Sunninghill Berkshire
9.	ALD011001001	Land at Longcroft Station Road Thatcham Berkshire
10.	ALD012001101	Land at Walgrove Gardens White Waltham Berkshire
11.	ALD013001201	Land at Bedgrove Farm Estate Aylesbury Buckinghamshire
12.	ALD015001401	Land at Mansion Hill Halton Buckinghamshire
13.	ALD016001501	Rosemead Halton Buckinghamshire
14.	ALD017001601	Land at Bradenham Beeches High Wycombe Buckinghamshire
15.	ALD018001701	Land at Greenwood High Wycombe Buckinghamshire
16.	ALD019001801	Land at Kilnwood High Wycombe Buckinghamshire
17.	ALD020001901	Land at Parkwood High Wycombe Buckinghamshire
18.	ALD021002001	Springfields High Wycombe Buckinghamshire
19.	ALD022002101	Land at Templewood High Wycombe Buckinghamshire
20.	ALD023002201	Land at Woodcock High Wycombe Buckinghamshire
21.	ALD024002301	Land at North Close/West Close Medmenham Wycombe Buckinghamshire
22.	ALD026002501	Blenheim Park and Chartwell Gardens Aldershot Hampshire

M395 CONTINUATION SHEET No.3

23.	ALD027002601	Land at Camp Road/Ramilies Estate and Mons Cottage Aldershot Hampshire
24.	ALD028002701	Land at Cleveland Dukes Ramilies and Marlborough Estate Aldershot Hampshire
25.	ALD032003101	Goose Green Pike Close and Matthew Terrace Aldershot Hampshire
26.	ALD033003201	Normanton House Aldershot Hampshire
27.	ALD034003301	Land at Salamanca Park/Knollys Road Estate Aldershot Hampshire
28.	ALD036003501	Land at Talavera Park Foulkes Terrace and Rutland Terrace Aldershot Hampshire
29.	ALD037003601	Vine Close Aldershot Hampshire
30.	ALD038003701	Land at Waterloo Park Aldershot Hampshire
31.	ALD039003801	Wellesley House Wellesley Cottage and The Bungalow (Verger's Cottage) Aldershot Hampshire
32.	ALD040003901	Land at Amery Farm Alton Hampshire
33.	ALD041004001	East Lodge and land 2 Furzedown Lane
34.	ALD042004101	Land at Chichester Close West Side of the Drove Andover Hampshire
35.	ALD043004201	Land at Newell Road and Pattinson Crescent
36.	ALD044004301	Salmond Road Andover Test Valley Hampshire
37.	ALD045004401	Gallaghers Mead Estate Weyhill Road Andover Test Valley Hampshire
38.	ALD046004501	Land at Barton Stacey Hampshire
39.	ALD048004601	Land at Amherst House Oakhanger Road and Bolley Avenue Bordon Hampshire
40.	ALD049004701	Land at Kildare Garth Lamerton Essex Close Bordon Hampshire
41.	ALD051004901	Land at Saint Lucia Park Bordon Hampshire
42.	ALD052005001	Land at Trenchard Park Estate Bordon Hampshire
43.	ALD053005101	Land at Humphrey Park Church Crookham Hampshire

M395 CONTINUATION SHEET NO.3

44.	ALD054005201	Land at Quetta Park Wakefords Park Leipzig House and London Quarters Church Crookham Hampshire
45.	ALD056005401	Land at Beverley Crescent Farnborough Hampshire
46.	ALD057005501	Crowthorne House Oxford Road and Church Circle Farnborough Hampshire
47.	ALD058005601	Land at Gainsborough Close Nr. Albert Road Farnborough Rushmoor Hampshire
48.	ALD059005701	1-16 Lancaster Way Farnborough Hampshire
49.	ALD060005801	Land at St. Michael's Road Farnborough Hampshire
50.	ALD061005901	Land at Tower Hill Farnborough Hampshire
51.	ALD062006001	Glen Arthur (70 Netley Street) and Kimberley House (72 Netley Street) Estate Farnborough Hampshire
52.	ALD063006101	Land at Falaise Road Middle Wallop Test Valley Hampshire
53.	ALD064006201	Land at Willow Way Estate Middle Wallop Hampshire
54.	ALD066006401	Land at Guillemont Fields and Rhine Banks Minley Hampshire
55.	ALD067006501	Land at Woolridge Crescent East Odiham Hants Hampshire
56.	ALD068006601	Land at AMQS Woolridge Crescent West RAF Odiham Hampshire
57.	ALD069006701	Land at Churchill Crescent Yateley Hampshire
58.	ALD070006801	Land at Beverley Close Abingdon Oxford
59.	ALD071006902 ALD072006902	Land at Dalton Barracks Abingdon
60.	ALD073007001	Land at Clay Hill Benson Oxford
61.	ALD074007101	Land at Geoffrey Tuttle Benson Oxford
62.	ALD075007201	RAF Benson Oxfordshire
63.	ALD076007301	1 Skimmingdish Lane Bicester Oxford
64.	ALD077007401	2 Skimmingdish Lane Bicester Oxford
65.	ALD078007501	1-10 Springfield Road Bicester Oxfordshire

M395 CONTINUATION SHEET NO.3

66.	ALD079007602R ALD080007602R	Land at Ploughley Road and Blackthorn Road Ambrosden Bicester Oxfordshire
67.	ALD081007701	Land at Airfield Housing Brize Norton Oxfordshire
68.	ALD082007801	Land at Butlers Drive Brize Norton Oxfordshire
69.	ALD083007901	Reema 1 Central RAF Brize Norton Oxfordshire
70.	ALD084008001	Land at Reema 1 North Estate Brize Norton Oxfordshire
71.	ALD085008101	Land at Reema 1 South Estate Brize Norton Oxfordshire
72.	ALD086008201	Land at Reema 2 RAF Brize Norton Oxfordshire
73.	ALD087008301	Land at York Road Brize Norton Oxfordshire
74.	ALD088008401	Land at Vauxhall Barracks Didcot Oxfordshire
75.	ALD089008501	Land at Carter Crescent Faringdon Oxford
76.	ALD090008601	Land at Grovelands Estate Grove Oxfordshire
77.	ALD091008701	Land at Becketts Close and Churchill Way Long Hanborough Oxford
78.	ALD092008801	68 Ifley Turn Oxford
79.	ALD093008901	Land at Bower Green RMCS Shrivenham Oxfordshire
80.	ALD094009001	Land at RMCS Shrivenham Oxfordshire
81.	ALD095009101	Land at Watchfield RMCS Shrivenham Oxfordshire
82.	ALD096009201	Land at Bellamy Close and Norwood Avenue Southmoor Oxfordshire
83.	ALD097009301	Land at Belmont Park Wantage Berkshire
84.	ALD098009401	10 Upper Gordon Road Camberley Surrey
85.	ALD099009502 ALD100009502	Land at Barossa RMAS Camberley Surrey
86.	ALD101009601	36 France Hill Drive Camberley Surrey
87.	ALD103009703 ALD104009703 ALD105009703	Land at Sandhurst Camberley Surrey
88.	ALD106009801	St Nicholas Belmont Road Camberley Surrey

M395 CONTINUATION SHEET NO.3

89.	ALD107009901	Land at Albury Close Holly Close Tanglewood Close Chertsey Surrey
90.	ALD109010101	Land at Alma Road Deepcut Surrey
91.	ALD110010201	Land at Deepcut Surrey
92.	ALD111010301	Officers Lodges and Houses Deepcut Surrey
93.	ALD112010401	St. Cross Deepcut Surrey
94.	ALD113010501	32-37 Oak Tree Drive Guildford Surrey
95.	ALD115010701	Alma Close Knaphill Surrey
96.	ALD116010801	Keogh Close and Barnsley Close Mytchett Surrey
97.	ALD117010901	Land at Mytchett Surrey
98.	ALD118011001	Land at Dawneys Hill School Lane Pirbright Surrey
99.	ALD120011201	Land at Main Estate Brunswick Road Pirbright Surrey
100.	ALD121011302 ALD122011302	Land at Hobbs Close and Broadoaks West Byfleet Surrey
101.	ALD123011401	Tattenhall Shearwater Road West Byfleet Surrey
102.	ALD124011501	The Corner House Midhope Road Woking Surrey
103.	ALD125011601	Land at Stapleton Close Estate Highworth Wiltshire
104.	ALD126011701	Land at Nythe Estate Nyland Road Stratton St Margaret Thamesdown Wiltshire
105.	ALD127011801	Land at Duchess Way Stratton St. Margaret Swindon Wiltshire
106.	ALD129012001	Land at Beacon Hill Halton Buckinghamshire
107.	ALD130012101	Land at Perch Meadow RAF Halton Buckinghamshire
108.	ALD131012201	Land at High Moors Halton Buckinghamshire
109.	ALD132012301	Land at The Orchard Halton Buckinghamshire
110.	ALD133012401	Land at McEwen Ride Halton Buckingham
111.	ALD134012501	Land at Tedder Road/Halton Wood Road
112.	ALD135012601	Land at Haddington Close RAF Halton Buckinghamshire
113.	ALD136012701R	Land at RAF Halton, Buckinghamshire

M395 CONTINUATION SHEET NO.3

114.	ALD138091901	Land at Welford Glen Miller Close Berkshire
115.	BRE002013001	No. 44 Elder Grove Llangunnor Carmarthen South Wales
116.	BRE003013101	8 Wheelers Way Manorbier Dyfed
117.	BRE004013201	3 Southampton Row Pembroke Dock Dyfed
118.	BRE005013301	Land at Dukes Meadow and Woodend Pendine Dyfed
119.	BRE006013401	Land at RAF Brawdy Dyfed
120.	BRE007013501	Land at Dale Road Estate Haverfordwest Dyfed
121.	BRE009013701R	Land at Pembrey (Ar-y-Bryn) Dyfed
122.	BRE010013801	Land at Beachley Chepstow Gloucester
123.	BRE011013901	Land at Mercian Way and Bridget Drive Sedbury Gloucester
124.	BRE012014001	Numbers 152 and 153 Ffordd-y-Parc Litchard (formerly Heol Castell Coety) Bridgend Mid Glamorgan
125.	BRE013014101	No 32 Llanberis Close Tonteg South Wales
126.	BRE014014201	Llwyncyntefin Close (Plan 13 Sennybridge Camp) Sennybridge Meaescar Powys
127.	BRE015014301	Land at RAF St Athans Barry South Glamorgan
128.	BRE016014401	Land at RAF St Athans Barry South Glamorgan
129.	BRE017014501	Land at RAF St Athans East Camp Barry Flemingston South Glamorgan
130.	BRE018014601	Land at RAF Beggars Pound Cowbridge Road St Athans Barry South Glamorgan
131.	BRE019014701	Land at RAF St Athans Barry South Glamorgan
132.	BRE020014801	Police Houses RAF St Athans Barry South Glamorgan
133.	BRE024015201F BRE024015201L	Land situate at Chapman Close Newport South Wales Land situate at Blackett Avenue Newport South Wales
134.	BRE028015601	106 107 & 108 The Hollies Treharris Mid Glamorgan
135.	BRE029015702 BRE030015702	Land at Cwrt-yGollen Crickhowell, Powys
136.	BRE031015801	18 and 44 Elstob Way Monmouth Gwent

M395 CONTINUATION SHEET NO.3

137.	BRE032015901	5 Hook Close Obaston Monmouth Gwent
138.	BRE033016001	3 and 15 Hillcrest Road Monmouth Gwent
139.	BRE036016301	17 and 18 King George Court Swansea West Glamorgan
140.	BRE037016401	179 and 181 Clasmont Road Swansea West Glamorgan
141.	BRE038016501	71 and 73 Goetre Bellaf Road Dunvant Swansea West Glamorgan
142.	BRE039016601	62 to 68 (even) Highfield Gorseinon Kingsbridge West Glamorgan
143.	BRE040016701	17 31 32 Llys Penpant and 10 Bryn-y-Gors Morriston West Glamorgan
144.	BRE041016801	5 and 7 Newborough Avenue Cardiff South Glamorgan
145.	BRE042016901	11 and 13 Almond Drive 10 11 12 22 an 68 The Maltings Pentwyn Cardiff South Glamorgan
146.	BRE043017001	1-6 Pen-y-lan Court Ty Gwyn Road Cardiff South Glamorgan
147.	BRE044017101	Land at New Zealand Road Cardiff South Glamorgan
148.	BRE045017201	5-12, 21-27(inc) Queen Anne Square Cardiff South Wales
149.	BRE046017301	Penbryn Brecon Powys
150.	BRE047017401	Land at Beacons Park, Brecon
151.	BRE048017501	Land at Camden Crescent Brecon Powys
152.	BRE049017601	Land at Dorlangoch Brecon Powys
153.	BRE051017801	Land at Dering Lines Powys
154.	BRE054092401	Land at St Ewans Beachley Chepstow Gloucestershire
155.	BRE055092501	Land at Cashfield Crow Hill Haverfordwest Dyfed
156.	CAM001018001R	Land at Bassingbourn Aerodrome, Ermine Street, Bassingbourn
157.	CAM002018101	Land at Edinburgh Square and Oxford Close Bassingbourn Cambridgeshire
158.	CAM003018202 CAM004018202	Land at Carver Barracks Wimbish Essex
159.	CAM005018301	1 2 3 & 4 Marlborough Park Kempston Bedfordshire

M395 CONTINUATION SHEET NO.3

160.	CAM006018401	8A North Road Hertford Hertfordshire
161.	CAM007018501	14 Benson Close Luton Bedfordshire
162.	CAM008018601	18 Linwood Road Harpenden Hertfordshire
163.	CAM009018701	Land at (Army & RAF) Bushey Hertfordshire
164.	CAM010018801	Land at HMS Warrior Northwood Middlesex
165.	CAM011018901	9 Westbury Road Rickmansworth Hertfordshire
166.	CAM012019001	Oxhey Wood Lodge Northwood Middlesex
167.	CAM013019101	Admiralty House Northwood Middlesex
168.	CAM014019201	No 1 Cervantes Court Green Lane and Nos 6 & 8 Wild Oaks Close Northwood Middlesex
169.	CAM015019301	Northwood Married Quarters Estate 27 28 29 and 30 Wild Oaks Close Northwood Harrow Title No. NGL42064
170.	CAM016019401	10-15 Chartridge Flats and 39 The Hoe Carpenders Park Watford Hertfordshire
171.	CAM017019501	5 Dunster Close Harefield Hillingdon Greater London
172.	CAM018019601	Dolphin House home Farm Road Rickmansworth Hertfordshire
173.	CAM019019701	Land at Catlins Lane and Selway Close Eastcoat Harrow
174.	CAM021019901	Land at Orchard View Orchard Drive Abbey Road Kirby Road and Capper Road Waterbeach Cambridgeshire
175.	CAM023020101	26 and 28 Woodlands Drive and 25 Hardy Close Thetford Norfolk
176.	CAM024020201	218 Broadway Peterborough Cambridgeshire
177.	CAM025020301	Nos 11-16 Kildare Road Peterborough Cambridgeshire
178.	CAM026020401	1 and 2 West Tofts Camp Stanford Norfolk
179.	CAM027020501	32 - 36 and 39 The Lammas Mundford Norfolk
180.	CAM028020601	81 Long Road Cambridge Cambridgeshire
181.	CAM029020701	Thatchers Wood Oakington Barracks Long Stanton Cambridgeshire
182.	CAM030020801	Rampton Drift Longstanton Cambridge Cambridgeshire

M395 CONTINUATION SHEET NO.3

183.	CAM031020901	Thornhill Place Oakington Cambridge Cambridgeshire
184.	CAM034021201	Land at Wattisham including Pine Square and Beech Circus Suffolk
185.	CAM035021301	Gayford Square Wattisham Suffolk
186.	CAM036021401	Wattisham Airfield Suffolk
187.	CAM037021501	Land at Woodbridge Suffolk
188.	CAM038021601R	Land at Woodbridge Suffolk
189.	CAM039021701	46 Newmarket Road Bury St Edmunds Suffolk
190.	CAM040021801	Land at Hinchingsbrooke Road Manchester Road Park Lane South Road Acheson Road Throckmorton Drive Sokemans Way and Sparrow Close Brampton Cambridgeshire
191.	CAM041021901	Land at RAF Brampton Montague Road Gloucester Road and Sandwich Road Brampton Cambridgeshire
192.	CAM042022001R	Land at Brampton Cambridgeshire
193.	CAM043022101	Water Meadows Brampton Cambridgeshire
194.	CAM044022201	Land at RAF Coltishall Cromes Place Skepton Road Hoveton Place and Ormesby Road Coltishall in the County of Norfolk
195.	CAM045022301	Land at Filby Road Rollesby Place Barnby Road and Barton Road Colitshall Norfolk
196.	CAM046022401	Oulton Road Blickling Road and Spencer Road Horsham St Faith Norwich Norfolk
197.	CAM047022501	Property within RAF Coltishal Dowding Road Catton Norfolk
198.	CAM048022601	Land at Proctor Road and Archer Close Norwich Norfolk
199.	CAM049022701	RAF Henlow Henlow Bedfordshire
200.	CAM050022801	Land at RAF Henlow Bedfordshire
201.	CAM051022901	Churchill Road Hood Way Drakes Road Thetford Norfolk
202.	CAM052023001	Land at 1-13 & 15 Gibraltar Close Bury St. Edmonds Suffolk
203.	CAM053023101	Land at RAF Barnham Suffolk

M395 CONTINUATION SHEET NO.3

204.	CAM054023201	Tedder Close Watton Norfolk
205.	CAM056023401	Stowupland Suffolk
206.	CAM057023501	Catchpole Way Stanton Suffolk
207.	CAM058023601	Land at Poplar Close Longfield Green Saxon Crescent Norfolk Road Tudor Walk St Edmund Square St Edmunds Gate and Suffolk Avenue Honnongton Suffolk
208.	CAM059023702 CAM060023702	Woodside View and Honnington Rise Honnington Suffolk
209.	CAM061023801	Land at Woodview Road RAF Markham Norfolk
210.	CAM062023901	Land at RAF Marham
211.	CAM063024001	Land at RAF Marham Fen Road
212.	CAM064024101	Land at RAF Stanbridge Weston Avenue Leighton Buzzard Bedfordshire
213.	CAM065024201	Land at Harmony Row RAF Stanbridge Bedfordshire
214.	CAM066024301	Land at RAF Wittering Cambridgeshire
215.	CAM067024401	Land at RAF Wittering Cambridgeshire
216.	CAM068024501	Land at RAF Wyton Cambridgeshire
217.	CAM069024601	Numbers 58 60 62 64 66 and 68 Hornby Avenue Southend on Sea Essex
218.	CAM072024901	land at Blackgate Road Castle Close and Peel Avenue Shoeburyness Essex
219.	CAM073025001	Pitfield House Baddow Road Chelmsford Essex
220.	CAM074025101	123-131 (odd) Ness Road Shoeburyness Essex
221.	CAM076025301	Land at Drury Meadows Colchester Essex
222.	CAM078025501 CAM079025501 CAM080025501	Land at Colchester Essex
223.	CAM082025701	West Lodge & Fridaywood Lodge Bounstead Road Colchester Essex
224.	CAM084087601	Land at RAF Swanton Morley Norfolk
225.	CAM087090501	76 and 78 Bannold Road Waterbeach Cambridge

M395 CONTINUATION SHEET No.3

226.	CAM088092001	DISC Chicksands (Washington Avenue and Kennedy Drive) Bedfordshire
227.	CAM089092101	Land at DISC Chicksands Married Quarters Estate (Cleveland Drive) Bedfordshire
228.	CAN001025901	Nos 4 5 6 & 12 Robin's Close Nos 10 13 16 & 17 Heron's Way Nos 46 54 60 68 70 72 74 76 & 78 Kingfisher Avenue Nos 15 21 & 27 Martins Way 5 Garages of Martins Way Brurmarsh Road Hythe Kent
229.	CAN002026001	57 High Street, Lydd, Kent
230.	CAN003026101	54 Copperfields Lydd Kent
231.	CAN004026201	48 Copperfields Lydd Kent
232.	CAN005026301	46 Copperfields Lydd Kent
233.	CAN006026401	Cherrytrees Vinelands Lydd Kent
234.	CAN009026701	19 and 21 William Road Hasting Ease Sussex
235.	CAN012027001	Burgoyne Heights Dover Kent
236.	CAN014027201	Schindler Road Howe Barracks Canterbury Kent
237.	CAN015027301	Land at Cavalry Barracks Shorncliffe Kent
238.	CAN016027401	Land at Golden Valley Estate Sorncliffe Folkestone Kent
239.	CAN017027501	Pond Hill Shorncliffe Horncliffe Kent
240.	CAN018027601	Nos 1-5 (inclusive) Queen Avenue Nos 1-27 (odd) Fusilier Avenue Nos 1-16 (inclusive) and No 18 Buffs Avenue Shorncliffe Kent
241.	CAN020027801	No 63 Sycamore Close Lydd North Kent
242.	CAN021027901	1 2 3 & 4 South Street 6 & 8 Tournay Road 18 Mill Road Glenhaven Glenthorne Sheriffe & Notswood Robin Hood Lane Lydd Romney March Kent
243.	CAN022028001	Land at Hillcrest Drive Cuxton Kent
244.	CAN023028101	Nos 30 - 76 (even) 13-29 (odd) Sandown Road Gravesend Kent
245.	CAN024028201	Land at Invicta Park Barracks Maidstone Kent
246.	CAN025028301	Chattenden Lane Chattenden Kent
247.	CAN026028401	Richmond Close Upnor Rochester Kent

M395 CONTINUATION SHEET NO.3

248.	CAN027028501	Nos 123 and 4 Amherst Redoubt Chatham Kent
249.	CAN028028601	Land at Khartoum Road Chatham Kent
250.	CAN029028701	Land at Mansion Row Sally Port Inner Lines Chatham Kent
251.	CAN031028901	Sally Port Gardens Brompton Kent
252.	CAN033029101	Land at St. Mary's Gillingham Kent
253.	CAN036029401	13 and 17 Ayshe Court Drive Ayshe Court Estate Off Depot Road Horsham West Sussex
254.	CAN037029501	Crow Drive Armstrong Close and Beckman Close Fort Halstead Sevenoaks Kent
255.	CAN039029701	Beaufighter Road West Malling Kent
256.	CAN041029901	Manston Park RAF Manston Kent
257.	CAN043030101	Land comprising Nos 1-8 (inclusive) Stonar Gardens Nos 1-32 (inclusive) Stonar Close
258.	CAN048030601	26 28 & 30 Rangemore Drive Eastbourne East Sussex
259.	CAN050030801	Nos 87-91 (odd) and 110-114 (even) Westfield Crescent Patcham Brighton East Sussex
260.	CAN051030901	Nos 58-64 and 64A (evens) Millthorpe Road Horsham West Sussex
261.	CAN052093501	1 & 2 Risborough Lines, Shorncliffe
262.	CAT001031001	2, 4, 5 and 7 St Pauls Drive, Brompton on Swale, North Yorkshire
263.	CAT002031101	Land at RAF Catterick being Slessor Road, Harris Drive, Chapel Riggs, Ben Robin, Garelock, Lomond Kyle, Bute, Arran, Oban, Jura, Troon (1-44 Yarde Avenue & 39 Leeming Lane), Catterick, Yorkshire
264.	CAT004031301	St Quentin, Scotton Cottages, Le Catteau Road, Teesdale Estate, Scotton Park, Catterick, North Yorkshire
265.	CAT005031401	Land at Cleveland and Horne Road, Catterick, Yorkshire
266.	CAT006031501	Land at Leadmill Estate, Catterick, North Yorkshire
267.	CAT007031601	Land at Waitwith and Carnagill, Catterick, North Yorkshire

M395 CONTINUATION SHEET NO.3

268.	CAT008031701	Wardrop, Anzio. Baden Powell and Pleasantdale Estates, Catterick, North Yorkshire
269.	CAT009031801	Hambleton Estate, Thornyhill Park Estate and Kemmel Close, Catterick, North Yorkshire
270.	CAT010031901	Land at Parkwood, Belton Park and 6 Catterick Road, Catterick, North Yorkshire
271.	CAT011032001	RAF Catterick, Richmond Road, Catterick, North Yorkshire
272.	CAT013032201	Land at Airedale Estate, Catterick, North Yorkshire
273.	CAT015032401	Land at Hipswell Estate, Catterick, North Yorkshire
274.	CAT016032501	Hamel House, Bowlon Road, Pulmer House, Richmond Road and 62, 64 and 66 Haig Road, Catterick, North Yorkshire
275.	CAT019032801	43, 44, 45 & 48 Woodlea, Coulby, Newham, Middlesborough, Cleveland
276.	CAT020032901	42 St Austell Close, Middlesborough, Cleveland
277.	CAT021033001	446, 446A, 448 and 448A Acklam Road, Middlesborough, Cleveland
278.	CAT023033201	5 Harding Row, Norton on Tees, Cleveland
279.	CAT024033301	1-9 Brambles Farm, Middlesborough, North Yorkshire
280.	CAT025033401	Nos 595 and 597 Yarm Road, Eaglescliffe, Cleveland
281.	CAT026033501	4, 6 and 50 Foxgloves, Coulby, Newham, Cleveland
282.	CAT027033601	26-32 (evens) 38 & 40 and 23-29 (odds) Shearwater Avenue, Darlington, County Durham
283.	CAT028033701	7, 8 & 9 Alston Way, Brandon, County Durham
284.	CAT029033801	10 The Forge, Brancepeth, County Durham
285.	CAT031034001	39 Baydale Road, Darlington, County Durham
286.	CAT032034101	9 and 11 McMullen Road, Darlington, County Durham
287.	CAT033034201	54 and 56 Sherburn Road, Durham, County Durham
288.	CAT034034301	24, 26 and 32 Heatherburn Court, Newton Aycliffe, County Durham
289.	CAT035034401	"Danesmead", 262 Fulford Road, York, North Yorkshire

M395 CONTINUATION SHEET NO.3

290.	CAT036034501	"Sandystield", 141 Main Street, Fulford, York, North Yorkshire
291.	CAT037034601	Land at Government House Road, York, North Yorkshire
292.	CAT038034701	Land at Trenchard Road, Portal Road, York, North Yorkshire
293.	CAT039034801	Nos 1-26 Broadway Grove and Nos 110-128 (evens) Broadway, York, North Yorkshire
294.	CAT040034901	1-46 Moorlands Fields, York, North Yorkshire
295.	CAT041035001	Nos 1-15 (odd) 16-23, 25-50 Bray Road and 1-14 Smith Close, York, North Yorkshire
296.	CAT043035201	Land at Tedder Road, Slessor Road and Salmond Road, York, North Yorkshire
297.	CAT044035302 CAT045035302	Land at Strensall, North Yorkshire
298.	CAT046035401	Nos 33-39 (odd) 42, 45, 48, 62 Middlecroft Drive, 1 & 3 Osmington Gardens, 20-22, 25 and 30 Melcombe Avenue, Strensall
299.	CAT047035501	Land at RAF Leeming, Leeming, North Yorkshire
300.	CAT048035601	Land at The Coppice, Leeming Bar, North Yorkshire
301.	CAT049035701	1-32 (incl) 33-67 (odd) Freemans Way and 27 Leeming Land, Leeming Bar, North Yorkshire
302.	CAT050035801	Land at Bedale, North Yorkshire
303.	CAT051035901	86 Chantry Road, Romanby, North Yorkshire
304.	CAT052036001	Land at RAF Leeming, North Yorkshire
305.	CAT053036101	25, 78, 104 and 108 Crestbrooke, Northallerton
306.	CAT054036201	Meadowcroft, Kirkby Fleetham, North Yorkshire
307.	CAT055036301	9 Lowlands Drive, Leeming Bar, North Yorkshire
308.	CAT056036401	1-10 The Green, 32-34 Green Close, 11-31 The Paddock, Linton upon Ouse, North Yorkshire
309.	CAT057036501	1-56 Linton Meadow, 1-20 Linton Place, Linton upon Ouse, North Yorkshire

M395 CONTINUATION SHEET NO.3

310.	CAT058036601	Land at Balk Top and Whitley Road, Dishforth, North Yorkshire
311.	CAT059036701	40-54 North Hill, Dishforth, North Yorkshire
312.	CAT060036801	1-3, 6-8 The Square, 35-39 Boroughbridge Road, 1-46 The Close, 1-20, 47, 48 The Crescent, NAAFI & Community Centre, Dishforth, North Yorkshire
313.	CAT061036901	Land at Alanbrooke Estate, Topcliffe, North Yorkshire
314.	CAT062037001	Land at Saxty Way, Sowerby, Thirsk, North Yorkshire
315.	CAT063037101	Property within the Castle Park, Whitby, North Yorkshire
316.	CAT064037201	10 Abbotts Close, 11 Abbotts Close and 142 Ashington Drive, Stakeford, Northumberland
317.	CAT066037401	Land at Hadrian Crescent and Wade Avenue, Ouston, Northumberland
318.	CAT067037501	Land at Otterburn, Northumberland
319.	CAT068037601R	Land at RAF Boulmer, Longhoughton, Northumberland
320.	CAT069037701F CAT069037701L	2, 4 and part of 6 Princes Road. 1, 2 and part of 3 Queensway. 1, 2 and part of 3 Queens Court and part of 1 Dukes Drive, Gosforth Northumberland 4, 5, 6 and 7 Queens Court, 4 and 5 Queensway and part of 3 Queensway. Part 1 of Dukes Drive, part of 6 Princes Road, Gosforth Northumberland
321.	CAT070037801	18 Hiram Drive and 7 Alison Drive, East Boldon, County Durham
322.	CAT071037901	Land at Mardale Road, Newcastle upon Tyne, Tyne and Wear
323.	CAT072038001	43 and 45 Gairloch Drive, Washington, Tyne and Wear
324.	CAT073038101	Land at 1-4 Alanbrooke Row, Hebburn, Tyne and Wear
325.	CAT074038201	42, 44, 50 and 52 Southfield Road, South Shields, Tyne and Wear
326.	CAT075038301R	Land at Normandy Barracks, Leconfield, Humberside
327.	CAT076038401	Land at Leconfield, Humberside
328.	CAT077038501	Land at Driffild Army Barracks, Montgomery Square, Driffild, Humberside

M395 CONTINUATION SHEET NO.3

329.	CAT078038601	Land at Ramsden Close and Auchinleck Close, Drofffield, Humberside
330.	CAT079038701	Land at West Dale Crescent, Richdale Avenue, East Dale Drive, North Dale Court, Kirton in Lindsey, Humberside
331.	CAT080038801	Land at Kirton in Lindsey, Humberside
332.	CAT082039001	Land at HMS Forest Moor, Menwith, North Yorkshire
333.	CAT083039101	51 Northcliff Avenue, Scarborough, North Yorkshire
334.	CAT085039301	Land at Lead Lane, Ripon, North Yorkshire
335.	CAT086039401	Land at Bishopton Park and 9, 16, 39 Ash Bank Avenue, 17, 22, 24-28, 30-35, 38, 40, 42, 44-47 and 49 Ash Bank Road and 8 and 9 Ash Bank Close, Ripon, North Yorkshire
336.	CAT087039501	Land at Clotherholme, Ripon, North Yorkshire
337.	CAT093040101	15 Falcon Knowl Ing (Plot No 73) and 1 (Plot 1) Syke Close, Barnsley, South Yorkshire
338.	CAT094040201	Land at Nos 26 and 60 Central Boulevard, Doncaster, South Yorkshire
339.	CAT095040301	10 Rectory Gardens, Doncaster, South Yorkshire
340.	CAT096040401	53-59 (odds) and 96 -102 (evens) Bowman Drive, Norton Sheffield, South Yorkshire
341.	CAT101040901	7 & 9 Kenwood Road and 355-357 Sharrow Lane, Sheffield, South Yorkshire
342.	CAT102041001	69, 71, 71A, 73, 77, 79 Endcliffe Vale Road, Sheffield, South Yorkshire
343.	CAT104041201	Nos 4 to 10 (evens) Wilmer Drive, Bradford, West Yorkshire
344.	CAT105041301	Nos 30 and 32 Charterhouse Road, Idle Bradford, West Yorkshire
345.	CAT106041401	43, 45 and 47 Browhill Drive, Birkenshaw, West Yorkshire
346.	CAT107041501	Nos 10-16 (even) East Down, Castleford, West Yorkshire
347.	CAT108041601	Nos 34, 40 & 50 Thirlmere Avenue, Elland, Halifax, West Yorkshire

M395 CONTINUATION SHEET No.3

348.	CAT109041701	Land at Nos 118 & 120 Kirkstone Avenue, Huddersfield, West Yorkshire
349.	CAT110041801	No 32 The Fairway, Fixby, West Yorkshire
350.	CAT111041901	84, 86 and 88 Willowfield Road, Halifax, West Yorkshire
351.	CAT112042001	14-20 (evens) Holt Vale, Adel, Leeds, West Yorkshire
352.	CAT113042101	12 Stairfoot Close, Adel, Leeds, West Yorkshire
353.	CAT114042201	7, 9 and 11 Wharfe Close, Adel, Leeds, West Yorkshire
354.	CAT115042301	Nos 10 & 12 Foxglove Avenue, Leeds, West Yorkshire
355.	CAT116042401	6, 8, 10 & 12 Topcliffe Mews, Wide Lane Estate, Morley, West Yorkshire
356.	CAT117042501	73, 79, 87, 89 and 93 Newlaithes Crescent, Normanton, Wakefield, West Yorkshire
357.	CAT118042601	38, 41, 41A, 43, 47 and 47A Roker Lane, Pudsey, West Yorkshire
358.	CAT119042701	12 Beech Lees, Pudsey, West Yorkshire
359.	CAT120042801	No 4 South Way, Shipley, Leeds, West Yorkshire
360.	CAT121042901	14 and 16 Woodthorpe Park Drive, 24 Sinclair Garth, 26 Stillwell Drive and 2, Stopford Avenue, Wakefield, West Yorkshire
361.	CAT122043001	No 31 The Mount, Thornes, Wakefield, West Yorkshire
362.	CAT123043101	9 Mallard Close and No 15 Heron Drive, Wakefield, West Yorkshire
363.	CAT124043201	12 Newton Drive, Outwood, Wakefield, West Yorkshire
364.	CAT125043301	56 Whitestiles, Seaton, Cumbria
365.	CAT126043401	4, 22 and 24 Hallfield, Ulverston, Cumbria
366.	CAT126043401	4, 22 and 24 Hallfield, Ulverston, Cumbria
367.	CAT128043601	Monk Moors House and Range House, Eskmeals, Cumbria
368.	CAT129043701	Land at Brampton, Cumbria
369.	CAT130043801	Nos 1, 4, 5, 9, 10, 12, 13, 14, 17, 18, 24, 27, 29, 30, 33 and 34 Millfield Road, Brampton, Cumbria

M395 CONTINUATION SHEET No.3

370.	CAT131043901	Glendhu, Station Road, Brampton, Cumbria
371.	CAT134044201R	Greenmill Road. Longtown, Cumbria
372.	CAT135044301	Land at Sulwath Moss and Rosetrees Lane, Blackbank, Cumbria
373.	CAT136044401	1, 2 & 3 Hall Park and Hall Park House, Warcop, Cumbria
374.	CAT137087901	35 Brookfield Crescent, Newcastle Upon Tyne
375.	CAT138088001	42 Chapel House Road, Newcastle upon Tyne, Tyne & Wear
376.	CAT139088001	17 Arkleside Place, Newcastle upon TYne, Tyne & Wear
377.	CAT140088201	9 Arnside Walk, Newcastle upon Tyne, Tyne and Wear
378.	CAT141088301	70 Chapel House Drive, Newcastle upon Tyne, Tyne and Wear
379.	CAT142088401	34 Arnside Walk, Newcastle upon Tyne, Tyne & Wear
380.	CAT143088501	10 Elston Close, Newcastle upon Tyne, Tyne and Wear
381.	CAT144088601	8 Caversham Road, Newcastle upon Tyne, Tyne and Wear
382.	CAT145088701	54 Hillhead, Parkway, Newcastle upon Tyne, Tyne & Wear
383.	CAT146088801	19 Dorchester Close, Newcastle upon tyne, Tyne and Wear
384.	CAT147088901	1, Castertan Grove, Newcastle upon Tyne, Tyne and Wear
385.	CAT148089001	Land at 41 Lupin Close, Newcastle upon Tyne, Tyne and Wear
386.	CAT154089601	26 Jasmin Avenue, Newcastle upon Tyne, Tyne and Wear
387.	CAT165092801	1-12 (inclusive) and 14-31 (inclusive) Dempsey Road and 1-12 (inclusive) and 14-16 (inclusive) Pader Close, Hazelrigg, Newcastle upon Tyne, Tyne and Wear
388.	CAT166092901	25-33 Thirlington Close and 1-18 Hendersyde Close, Kenton, Newcastle upon Tyne, Tyne and Wear
389.	CAT167093001	1-41 (odd) and 58-76 (even) Ordley Close, Newcastle upon Tyne, Tyne and Wear

M395 CONTINUATION SHEET No.3

390.	CAT168093201	30, 40, 42 and 44 Berrington Drive. 1-9 (inclusive), 25-33 Thirlington Close and 1-18 Marlfield Court and 1-11 (inclusive) Pallinsburn Court. Kenton, Newcastle upon Tyne, Tyne and Wear
391.	CAT169093401	Fairlawn, Main Street
392.	DUR001044501	Land at Boscombe Down
393.	DUR002044601	Colerne, Wiltshire
394.	DUR003044701	Northwood, Colerne, Wiltshire
395.	DUR004044801	Land at Compton Bassett, Calne, Wiltshire
396.	DUR005044901	1-5 Leatler Close, Fovant, Wiltshire
397.	DUR006045001	Land at Corsham, Wiltshire
398.	DUR007045101	Land at RAF Corsham, Wiltshire
399.	DUR008045201	5-14 Curlcroft Road and 1-6 Shearwater Way, RAF Neston, Corsham, Wiltshire
400.	DUR009045301	Nos 1-4 Curlcroft Road, Neston, Corsham, Wiltshire
401.	DUR010045401	Talavera Road, Chiseldon, Wiltshire
402.	DUR011045501	Nursteed Close and Elm Tree Gardens, Devizes, Wiltshire
403.	DUR012045601	Sarum Drive, Warminster
404.	DUR013045701	Marlborough Close, Devizes, Wiltshire
405.	DUR014045801	Valletta Gardens, Stanton St Quintin, Wiltshire
406.	DUR015045901	Wellington Place, Hullavington, Wiltshire
407.	DUR016046001	Anson Place, Hullavington, Wiltshire
408.	DUR017046101R	Land at Lyneham, Wiltshire
409.	DUR018046201	RAF Lyneham, Lyneham, Wiltshire
410.	DUR019046301	Land at RAF Lyneham Estate, Wiltshire
411.	DUR020046401	Land at Old Sarum, Wiltshire
412.	DUR022046601	Land at Westbury, Wiltshire
413.	DUR023046701	North Manor, Tilshead, Wiltshire
414.	DUR026047001	Imber Road, Warminster, Wiltshire

M395 CONTINUATION SHEET NO.3

415.	DUR027047101	Nos 1-37 Oxendene and No 144 Oxendene Farmhouse, Oxendene, Warminster, Wiltshire
416.	DUR028047201	Elm Hill, Imber Road, Warminster, Wiltshire
417.	DUR029047301	Bingham Road, Larkhill, Wiltshire
418.	DUR030047401	Biddulph Road, Larkhill, Wiltshire
419.	DUR031047501	Land at Strangways, Larkhill, Wiltshire
420.	DUR032047601	Australian Camp, Bulford Camp, Bulford, Wiltshire
421.	DUR033047701	Irish & Kiwi Married Quarters, Bulford Camp, Bulford, Wiltshire
422.	DUR034047801	Sling Estate, Bulford Camp, Bulford, Wiltshire
423.	DUR036048001	The RDC Estate and Bulford Village, Wiltshire
424.	DUR037048101	Gunner Street, Bulford Camp, Bulford, Wiltshire
425.	DUR038048201	Nos 1 and 2 Church Lane and Bulford Manor, Bulford, Wiltshire
426.	DUR039048301	Figheledean House and Cottage, Figheledean, Salisbury, Wiltshire
427.	DUR041048501	Zouch Estate, North Tidworth, Wiltshire
428.	DUR042048601	Land at Plassey Road, Georges Road and St Andrews Road, North Tidworth, Wiltshire
429.	DUR043048701R	Land at Wylde Road and Nadder Road, North Tidworth, Wiltshire
430.	DUR044048801	Kenet Road Estate, North Tidworth, Hampshire & Wiltshire
431.	DUR045048901	Avon Road, South Tidworth, Hampshire
432.	DUR046049001	Park Road, South Tidworth, Hampshire
433.	DUR047049101	"Delhi House" and "Candahar House", South Tidworth, Hampshire
434.	DUR048049201	"Assaye House" and "Bhurtapore House", South Tidworth, Hampshire
435.	DUR049049301	"Aliwal House", South Tidworth, Hampshire

M395 CONTINUATION SHEET NO.3

436.	DUR050049401	Clive House, Clive Cottage, Havelock House, Havelock Cottage, Muir House and Hastings House, South Tidworth, Hampshire
437.	DUR052049601	1-16, 51-54 Roberts Road, 27-50, 55-60 New Crescent, 17-26 New Drove, Ludgershall, Wiltshire
438.	DUR054049801	Australian Estate, Perham Down, Tidworth, Hampshire
439.	DUR055049901	1-12, 12a and 14-30 Lambdown Terrace, Cambrai House, Hamel House, Lambdown Terrace, Cachy House, Lambdown Terrace, Perham Down, Tidworth, Hampshire
440.	DUR056050001	Nos 1-75 Muscott Close and Nos 1-36 Goodwyns Close, Shipton Bellinger, Hampshire
441.	DUR057050101	Wexland Ave, Netheravon, Wiltshire
442.	DUR058050201	Land at Choulston Close, Netheravon, Wiltshire
443.	DUR059050301R	Land at Harefield, Netheravon, Wiltshire
444.	DUR060050401	Land at Upavon, Wiltshire
445.	DUR061050501	St. Thomas Estate, Upavon, Wiltshire
446.	DUR062050601	Totterdown House, Amesbury, Wiltshire
447.	DUR063050701	Littlecote House, Enford, Wiltshire
448.	DUR064050801	Nos 1,3,6,11,26-36 (evens) Harper Road, Salisbury, Wiltshire
449.	DUR065050901	Kelsey House and Nos 1 & 11 Manor Road, Salisbury, Wiltshire
450.	DUR066051001	Harnham, Salisbury, Wiltshire
451.	DUR068051201	1-32 Fugglestone, Wilton, Wiltshire
452.	DUR069051301	Nos 1-14 and 48-102 (evens) The Avenue, Wilton, Wiltshire
453.	DUR070051401	Bulbridge Estate, Wilton, Wiltshire
454.	DUR071051501	Winterbourne Gunner, Wiltshire
455.	DUR072051601	The Old Rectory, Winterbourne Gunner, Wiltshire
456.	DUR075051901	Land at Greenways-Hayland, Portland, Dorset
457.	DUR077052101R	Westcliff, Portland, Dorset

M395 CONTINUATION SHEET NO.3

458.	DUR079052301	King Down Road, Blandford, Dorset
459.	DUR080052401	Ashley Wood Road, Blandford, Dorset
460.	DUR081052501	South Crescent, Blandford, Dorset
461.	DUR082052601	Holton Heath House, holton Heath, Dorset
462.	DUR085052901	Ashchurch, Gloucestershire
463.	DUR086053001	Land at Churchdown, Gloucestershire
464.	DUR087053101	RAF Innsworth, Innsworth, Gloucestershire
465.	DUR088053201	Cotswold Lodge and 1-9 Highcliffe Drive, Quedgeley, Gloucestershire
466.	DUR089053301	Nos 1-5 and 7-37 Trenchard Gardens, South Cerney, Gloucestershire
467.	DUR090053401	South Cerney, Gloucestershire
468.	DUR091053501R	Land at Elles Road, Bovington
469.	DUR092053601	Lawrence Close, Bovington, Dorset
470.	DUR093053701	Andover Green, Bovington, Dorset
471.	DUR094053801	West Moors (Bond Avenue), West Moors, Dorset
472.	DUR095053901	West Moors (Payne and Newmans Close), Wiltshire
473.	DUR096054001	9 Moorside Road, West Moors, Wiltshire
474.	DUR097054101	Weymouth (Rodwell), Weymouth, Dorset
475.	DUR098054201	Land at Preston (Eastdown Avenue), Weymouth, Dorset
476.	DUR099054301	Budmouth Avenue, Preston, Weymouth, Dorset
477.	DUR100054401	The Nothe, Weymouth, Dorset
478.	DUR101054501	Churchill Close, Wyke Regis, Dorset
479.	DUR102054601	Walker Crescent, Wyke Regis, Dorset
480.	DUR103054701R	Nos 20,22,23,25-28 Cunningham Close and 9 to 16 Barrow Rise, Wyke Regis, Dorset
481.	DUR104054801	RAF Locking, Avon
482.	DUR105054901	Land at Locking, North Somerset

M395 CONTINUATION SHEET NO.3

483.	DUR106055001	Belverdere Road, Bristol, Avon
484.	DUR107055101	Aldercombe Road, Avon, Bristol
485.	DUR108055201	Whitefield Road, Bristol, Avon
486.	DUR109055301	Tackley Road, Bristol, Avon
487.	DUR110055401	Glen Drive, Stoke Bishop, Bristol, Avon
488.	DUR111055501	Jackson Close, Pilning, Bristol, Avon
489.	DUR112055603 DUR113055603 DUR114055603	Walcheren Place, Hamworthy, Poole, Dorset Normandy Way, Hamworthy, Poole, Dorset
490.	DUR118090901	Tilling Road, Bristol, Avon
491.	LON001055701	Land at Clapham Park, Atkins Road, London Borough of Lambeth
492.	LON002055801	Land at Brixton Road, London Borough of Lambeth
493.	LON003055901	Land at Chelsea Army Barracks, Chelsea Bridge Road, London Borough of Kensington and Chelsea
494.	LON006056201	Flats A - H (inclusive) and J 10 Cleve Road, Hamstead, London Borough of Camden
495.	LON008056401	83 Philbeach Gardens, London Borough of Kensington and Chelsea
496.	LON009056501	48 Hornton Street, London Borough of Kensington and Chelsea
497.	LON011056701	Latimer House, Kensington Park Road and Sarum House, Portobello Road, London Borough of Kensington and Chelsea
498.	LON012056801	Land at Whetstone Estate, London Borough of Barnet
499.	LON013056901R	Land at Bittacy Hill and Frith Lane in the London Borough of Barnet
500.	LON014057001	Land at Williams Gardens, Putney Park Lane, Putney, London Borough of Wandsworth
501.	LON015057101	Coldstream Gardens, West Hill, Putney, London Borough of Wandsworth
502.	LON018057401	Land at Babington Road, London Borough of Lambeth
503.	LON020057601	Land at Queen Mary's Buildings, Westminster, London

M395 CONTINUATION SHEET NO.3

504.	LON021057701	Victoria House. Francis Street in the London Borough of Westminster
505.	LON022057801	Cavalry Crescent, St Leonards Road, Windsor, Berkshire
506.	LON023057901	Ashe House. Bolton Road, Windsor, Berkshire
507.	LON024058001	Land at Gratton Drive, St Leonard's Dale, Windsor, Berkshire
508.	LON025058101	Land at Ryecroft, Clewer Hill Road, Windsor, Berkshire
509.	LON026058201	Land at Broom Farm Estate, Dedworth Road, Windsor, Berkshire
510.	LON027058301	Land at Oake Court, Portinscale Road, Putney, London Borough of Wandsworth
511.	LON030058601	Land at Elmwood Avenue, Feltham, Hounslow
512.	LON031058701	Land at Beavers Lane Camp, Hounslow, London Borough of Hounslow
513.	LON032058801	Land at Shepperton, (Caesars Way, Nell Gwynn Avenue and Green Lane), London Borough of Uxbridge
514.	LON033058901	Land at Lysander Road Estate, West Ruislip, Hillingdon
515.	LON034059001	Land at West End Road, Ruislip, London
516.	LON035059101	Land at Swakeleys, Ickenham, London
517.	LON036059203 LON037059203 LON038059203	Land at Officers Northern and Southern Estates, Uxbridge, London Borough of Hillingdon
518.	LON039059301	Land at Cowley, Uxbridge, London Borough of Hillingdon
519.	LON040059401	Land at California Estate, Bushey Heath, Hertfordshire
520.	LON043059601	Land at Stanmore Park, Stanmore, Harrow
521.	LON044059701	Land at Manor House, Old Church Lane, Stanmore, Harrow
522.	LON045059801	Land at Cherry Tree Way, Stanmore, Harrow
523.	LON046059901	Land at Old Church Lane, Stanmore, Harrow
524.	LON047060001	Land at Milverton Lodge, Sandy Lane, Northwood, Middlesex

M395 CONTINUATION SHEET NO.3

525.	LON048060101	Land at Sylvana Close, Hillingdon, London Borough of Uxbridge
526.	LON049060201	Hollyhedge
527.	LON050060301	2 Liskeard Gardens, Blackheath, London Borough of Greenwich
528.	LON055060801	6 Stonehill Road, East Sheen, Richmond, London
529.	LON059061201	The Keep, Kingston, London Borough of Kingston-upon-Thames
530.	LON060061301	Land at Grimwood Road, Twickenham, London Borough of Richmond upon Thames
531.	LON061061401	Land at Twickenham, Surrey
532.	LON062061501	Land at Merton Army Estate, City Court, London Borough of Merton
533.	LON064061701	Land at Brookhill Close, Roberts Terrace, Gunner Lane and Mill Lane, Woolwich, Greenwich
534.	LON065061801	Land at Greenhill Terrace and Greenhill, Woolwich, London Borough of Greenwich
535.	LON066061901	Land at Woolwich Army Estate, Academy Place, Prince Imperial Road and Woolwich Common, London Borough of Greenwich
536.	LON067062001	Numbers 1 to 10 Between Street, Cobham, Surrey
537.	LON068062101	Land at Biggin Hill, Bromley
538.	NOT001062401	Land at Beeston, Nottinghamshire
539.	NOT002062501	Land at Highfield Road, Woodside Road, Field Close and Williams Road, Chilwell, Nottinghamshire
540.	NOT003062601	James Lambert Drive Estate Melton Mowbray, Defence Animal Centre Sysonby, Melton, Leicestershire
541.	NOT004062701	Land at Collingwood Crescent, Melton Mowbray, Sysonby, Melton, Leicestershire
542.	NOT005062801	Land at Old Dalby, Nether Broughton, Leicestershire
543.	NOT006062901	Land at Glen Parva, South Wigston, Leicester, Leicestershire
544.	NOT007063001	Land at Loughborough, Beaumanor, Leicestershire

M395 CONTINUATION SHEET NO.3

545.	NOT009063201	Land at Prince William of Gloucester Barracks, Grantham, Lincolnshire
546.	NOT011063401	Land at Hemswell Cliffe, West Lindsey, Lincolnshire
547.	NOT012063501	RAF North Luffenham, Edith Weston, Rutland, Leicestershire
548.	NOT013063601	RAF Luffenham, Off Manton Road, Luffenham, Leicestershire
549.	NOT014063701	RAF North Luffenham, Edith Weston, Leicestershire
550.	NOT015063801	RAF Cottesmore, Rutland, Leicestershire
551.	NOT016063901	Land East of Cottesmore Road, Cottesmore, Rutland, Leicestershire
552.	NOT017064001	Land at Airmans Quarters, West of Cottesmore Road, Cottesmore, Rutland, Leicestershire
553.	NOT018064101	1-14 (consecutive) West Avenue, RAF Cranwell, North Kesteven, Lincolnshire
554.	NOT019064201	Land at RAF Cranwell, North Kesteven, Lincolnshire
555.	NOT020064301	Land off Lighter Than Air Road, RAF Cranwell, North Kesteven, Lincolnshire
556.	NOT021064401	The Lodge, RAF Cranwell, Lincolnshire
557.	NOT022064501	57 Dogdyke Road, RAF Coningsby, Lincolnshire
558.	NOT023064601	Land at RAF Coningsby, Tattershall, Lincolnshire
559.	NOT024064701	Main Site RAF Coningsby, East Lindsey, Lincolnshire
560.	NOT025064801R	Land at East Lindsey, Lincolnshire
561.	NOT026064901	15 and 16 Chalk Lane, Sutton Bridge, Lincolnshire
562.	NOT027065001	The Oval, RAF Digby, Lincoln, Lincolnshire
563.	NOT028065101	Land at RAF Digby, Lincoln, Lincolnshire
564.	NOT029065201	Land at RAF Scampton, Lincolnshire
565.	NOT030065301R	Land at RAF Scampton, Lincolnshire
566.	NOT031065401	Land at RAF Waddington, Lincolnshire
567.	NOT035065801	Land at 2 Main Street, North Cuckney

M395 CONTINUATION SHEET No.3

568.	NOT036091701	1-4 (inclusive), Changi Close, Nocton, Lincolnshire
569.	PLY002066001	Land at Trevel Road, Torpoint, Cornwall
570.	PLY004066201	(1-9 (inclusive) Church Quillet) , Blackawton, Dartmouth, Devon
571.	PLY005066301	Land at Sherford, Taunton, Somerset
572.	PLY007066501	Reedley House , Church Street, Podimore, Yeovilton, Somerset
573.	PLY008066601	Eyewell House, Queen Camel, Somerset
574.	PLY009066701	22 and 24 Belgrave Road, Newton Abbot
575.	PLY011066901	22 Rydon Lane, Exeter, Devon
576.	PLY012067001	Wyvern House, Streatham Rise, Exeter, Devon
577.	PLY014067201	St Annes House, Staddon Heights, Plymstock, Plymouth, Devon
578.	PLY015067301	Land at Crownhill, Plymouth, Devon
579.	PLY016067401	Land at Treloggan, Newquay, Cornwall
580.	PLY017067501	Home Farm Estate, Plymstock, Devon
581.	PLY018067601	Land at Radford Park, Plymouth, Devon
582.	PLY019067701	Land at Easterdown Close, Plymouth, Devon
583.	PLY021067901	Land at Lower Compton, Plymouth, Devon
584.	PLY022068001	Linketty Lane Estate, Plymouth, Devon
585.	PLY023068101	Land at Laira, Plymouth, Devon
586.	PLY024068201	Nos 50, 51, 53, 55, 56 & 57 Trehane Road and Nos 23, 27 & 29 Treswithian Park Road, Camborne, Cornwall
587.	PLY025068301	Nos 1-24 (inclusive) Abbey Close , Harrowbeer, Devon
588.	PLY026068401	Horrabridge Estate, Horrabridge, Devon
589.	PLY027068501	Thorne Lane Estate, Yeovil, Somerset
590.	PLY028068601	Land at Troubridge Park, Ilchester, Somerset
591.	PLY029068701	No 5 Freemantle Road, Taunton, Somerset

M395 CONTINUATION SHEET No.3

592.	PLY030068801	Nos 1-13 (inclusive), 15-19 (odds) Burnshill Drive and Nos 1-14 (inclusive) Cross Keys Close, Taunton, Somerset
593.	PLY031068901	St Day Road Estate, Redruth, Cornwall
594.	PLY032069001	20, 22 and 23 Alexandra Close Illogan, Redruth, Cornwall
595.	PLY033069101	1-4 (inclusive) Larch Close and 1-3 (inclusive) Lime Close, St Mawgan, Restormel, Cornwall
596.	PLY034069201	Butts Road, Exeter, Devon
597.	PLY035069301	11-15 Clayton Close, Houndstone, Yeovil, Somerset
598.	PLY036069401	Nos 1-132 (inclusive) Hunter Close and Nos 1-187 (inclusive) Tailyour Road, Plumer, Plymouth, Devon
599.	PLY037069501	Land at St Columb Minor, Newquay, Cornwall
600.	PLY038069601	St Budeaux, Plymouth, Devon
601.	PLY039069701	Gibraltar House, No 178, Exeter Road, Exmouth, Devon
602.	PLY042070001	19-35 (Odd) Carrick Road, Falmouth, Cornwall
603.	PLY043070101	St. Johns Road Estate, Lymptone, Devon
604.	PLY044070201	Land at Courtlands Cross, Lymptone, Devon
605.	PLY045070301	Land at Chaddlewood, Plymouth, Devon
606.	PLY046070401	Land at Foxwood Gardens, Plymouth, Devon
607.	PLY047070501	28 Upland Crescent, Truro, Cornwall
608.	PLY048070601	Carminowe Down East and Carminowe Down West at Tangy Lane, Cudrose, Cornwall
609.	PLY049070701	Hawks House, Cudrose, Cornwall
610.	PLY051070901	Land at St Eval, Cornwall
611.	PLY052071001	Land at Manadon, Plymouth, Devon
612.	PLY053071101	Land at High Compton, Plymouth, Devon
613.	PLY054071201	Land at Trafalgar Road, Lymptone, Devon
614.	PLY055071301	Land at Helston, Cornwall
615.	PLY056071401R	Land at Helston, Cornwall

M395 CONTINUATION SHEET NO.3

616.	PLY057071501	Land at Chivenor, Devon
617.	PLY058071601	1, 3 and 5 Grovehill Drive, Falmouth, Cornwall
618.	PLY059071701	Land at Alice Templer Close, Exeter, Devon
619.	PLY060071801	Land at B.R.N.C. Dartmouth, Devon
620.	PLY061071901	Land at Masey Road, Exmouth, Devon
621.	PLY062072001	Nos 3-14 (inclusive) and 16 and 18 Wessex Close, Topsham, Exeter, Devon
622.	PLY065072301	Widewell, Plymouth, Devon
623.	PLY066072401	Land at Tamerton Foliot, Plymouth, Devon
624.	PLY067072501	Bucklers Mead Estate, Yeovil, Somerset
625.	PLY068091801	1-7 (inclusive) The Hedgerows, Latchbrook, Saltash, Cornwall
626.	PLY069092201	Land at Mountway and Wellington Road, Taunton, Somerset
627.	POR001072601	Land at Cowplain, RN Estate, Lovedean, Portsmouth, Hampshire
628.	POR002072701	Land at Norton Road, Southwick, Hampshire
629.	POR003072801	Boulter Lane, Southwick, Hampshire
630.	POR005073001	Land at Bell Hill, Petersfield, Hampshire
631.	POR007073201	Land at Grange Road/Grange Close at St Cross Road, Winchester, Hampshire
632.	POR008073301	Worthy Down Station, Winchester, Hampshire
633.	POR009073401R	Land at Peninsular Road and Erskine Road and 9 Christchurch Road, Winchester, Hampshire
634.	POR010073501	Land at Harestock Farm, Littleton, Winchester, Hampshire
635.	POR014073801	Land at Tangmere, West Sussex
636.	POR015073901	Land at Gage Close and Gardiner Close, Marchwood, Hampshire
637.	POR016074001	Mayvale Close, Africa Drive, Burma Way, and Pt Mulberry Road, Marchwood, Hampshire

M395 CONTINUATION SHEET NO.3

638.	POR017074101	Land at Frost Lane, Hythe, Hampshire
639.	POR018074201	Land at Calshot, Fawley, Hampshire
640.	POR019074301	Land at Southsea, Grove Road North, Portsmouth, Hampshire
641.	POR020074401	Land at The George Court, Portsmouth, Hampshire
642.	POR021074501	Land at Halliday Crescent, Eastney, Hampshire
643.	POR027075101	Paulsgrove, Portsmouth, Hampshire
644.	POR028075201	Land at Peronne and Military Road, Hilsea, Portsmouth
645.	POR030075401	Eastney, Portsmouth, Hampshire
646.	POR031075501	Land at Peronne Road, Hilsea, Portsmouth, Hampshire
647.	POR032075601	Land at Gatcombe Drive, Hilsea, Portsmouth, Hampshire
648.	POR033075701	Land at Southleigh Road, Emsworth, Hampshire
649.	POR034075801	Land at Parsons Close, and Farmside Gardens, Hilsea, Portsmouth, Hampshire
650.	POR035075901	Land at Eastney, Portsmouth, Hampshire
651.	POR036076001	Land at Stamshaw, Northern Parade, Hilsea, Portsmouth, Hampshire
652.	POR037076101	Land at Drayton, Purbrook, Hampshire
653.	POR039076301	Newton House, Newton Place, Lee on Solent, Southampton, Hampshire
654.	POR040076401	Fleetland House, Fort Road, Alverstoke, Southampton, Hampshire
655.	POR041076501	The Brambles, Lee on Solent, Hampshire
656.	POR042076601	110 St Edmunds Walk, Creek View, Wootton, Newport, Hampshire (Isle of Wight)
657.	POR043076701	Land at Gomer Lane, Gosport, Hampshire
658.	POR044076801	Land at Coastguard Close, and 130 Jellicoe Avenue, Gosport, Alverstoke, Hampshire
659.	POR045076901	Land at Northway, Westway and Southway, Titchfield, Hampshire

M395 CONTINUATION SHEET NO.3

660.	POR046077001	Land off Southampton Road, Titchfield, Southampton, Hampshire
661.	POR047077102 POR048077102	Land at Wandestford Place and Harcourt Road, Fareham, Hampshire
662.	POR049077201	Land at Napean/Pepys Close, Alverstoke, Hampshire
663.	POR051077401	Land at Lee-on-Solent, Southampton, Hampshire
664.	POR052077501	Land at Alvercliffe Drive, Gosport, Hampshire
665.	POR053077601	Land at Seafeld Park, Fareham, Hampshire
666.	POR055077801	Land at Peak Lane, Fareham, Hampshire
667.	POR056077901	Land at Hardway, Gosport, Southampton, Hampshire
668.	POR057078001	Land at Brockhurst, Hampshire
669.	POR061078405 & POR062078405 & POR063078405 & POR064078405 & POR065078405 &	Land at Gosport, Hampshire
670.	SHR001078801	Land at Burtonwood, Great Sankey, Warrington, Cheshire
671.	SHR003079001	23 Wood Lane and 68 Green Lane, Ashton under Lyne, Greater Manchester
672.	SHR005079201	80-86 (even) Fieldhead Avenue, Bury, Greater Manchester
673.	SHR007079401	2-6 (even) Jackman Avenue and 11 Newhouse Road, Heywood, Greater Manchester
674.	SHR008079501	19 Hall Drive, Mottram-in-Longendale, Greater Manchester
675.	SHR009079601	1-12 Radelan Grove, Radcliffe, Greater Manchester
676.	SHR011079801	2 Whitendale Drive, Bolton-le-Sands, Lancashire
677.	SHR012079901	Land at Anderson Close, Lancaster, Lancashire
678.	SHR013080001	Field House, Sharoe Green Lane, North Fulford, Preston, Lancashire
679.	SHR014080101	23 Brooklands Avenue, Lancashire
680.	SHR015080201	Land at Bamber Bridge, Preston, Lancashire

M395 CONTINUATION SHEET No.3

681.	SHR017080301	Land at Fulwood Barracks, Preston, Lancashire
682.	SHR018080401	Land at Butlers Meadow, Warton, Lancashire
683.	SHR019080501	Land at Camp Weeton, Lancashire
684.	SHR021080701	Dale Camp, Chester, Cheshire
685.	SHR023080901	20,22,24,25,26,27,28 and 30 Elstree Avenue, Chester
686.	SHR027081301	8, 8a, 10-16 (even) Richmond Avenue, Burscough, Lancashire
687.	SHR028081401	High Barton, Marford Hill, Wrexham, Clwyd
688.	SHR029081501	26 Fford, Ystrad, Wrexham, Clwyd
689.	SHR030081601	Range Road, Wrexham, Clwyd
690.	SHR031081701	20 and 36 Glan Traeth, Bangor, Gwynedd
691.	SHR032081901	Property at Sandilands Road in the County of Gwynedd
692.	SHR033081901	7-12 Chetwynd Close, Wexford Road, Birkenhead, Merseyside
693.	SHR034082001	1-4 Chindit Close, Formby, Merseyside
694.	SHR035082101	1-9 (odd) Larkhill Lane, Formby, Merseyside
695.	SHR038082401	6 and 8 Slessor Avenue, West Kirby, Merseyside
696.	SHR039082501	Land at Green Lane, Sealand, Clwyd
697.	SHR040082601	Manor Lane, Hawarden, South Wales
698.	SHR042082801	Land at Horrocks Road, Chester, Cheshire
699.	SHR044083001	Land at Eastham, Hooton, Merseyside
700.	SHR045083101	Adams Close, Rhosneigr, Gwynedd
701.	SHR046083201	Land at Valley RAF Estate Part 3 at Minffordd Road and Ffordd Cerrig Mawr Llanfchangel yn Nhowyn, Anglesey, Gwynedd
702.	SHR047083301	Minffordd Road, Llanfihangel yn Nhowyn, Anglesey
703.	SHR048083401	Land at Valley RAF Estate Part 1, Minffordd Road, Llanfihangel yn Nhowyn, Anglesey, Gwynedd

M395 CONTINUATION SHEET No.3

704.	SHR049083503 SHR050083503 SHR051083503	The Green, Dawson's Rough and off Wem Road, RAF Shawbury, Shropshire
705.	SHR052083603 SHR054083603 SHR055083603	Land at RAF Cosford, Shropshire
706.	SHR056083703 SHR057083703 SHR058083703	Land at RAF Hopton and Cotton, Stafford, Staffordshire Land at RAF Cosford, Shropshire
707.	SHR059083801	Land at Whittington Barracks, Lichfield
708.	SHR060083901	Land at Craftdown Close, Moss Pit Estate, Stafford, Staffordshire
709.	SHR061084001	Land at Percival Drive, Stoke on Trent, Staffordshire
710.	SHR062084101	Land at Donnington, Shropshire
711.	SHR063084201	59 The Mount, Shrewsbury, Salop
712.	SHR064084301	Shorncliffe, Shrewsbury, Shropshire
713.	SHR065084401	12-24 and 1-7 Shelton Fields, Shrewsbury, Shropshire
714.	SHR066084501R	Land at Tern Hill, Shropshire
715.	SHR067084601	Wrockwardine Hall, Wrockwardine, Salop
716.	SHR069084701	Land at RAF Hereford, Hereford, Worcester
717.	SHR070084801	14 Lyttleton Road, Droitwich, Hereford and Worcester
718.	SHR072085001	Credenhill, Hereford and Worcester
719.	SHR073085101	Land at Stirling Lines, Hereford and Worcester
720.	SHR074085201	Lower Burlton House, Tillington Road, Burghill, Hereford and Worcester
721.	SHR075085301	Land at Lower Wick, Hereford and Worcester
722.	SHR077085401	84 Leigh Sinton Road, Malvern, Hereford and Worcester
723.	SHR078085501	18 North End Lane, Malvern, Hereford and Worcester
724.	SHR079085601	Nos 1-12 and 14-17 Werstan Close (consecutive), Malvern, Hereford and Worcester
725.	SHR081085801	100-104 Wood Farm Camp, Malvern, Hereford and Worcester

M395 CONTINUATION SHEET No.3

726.	SHR082085901	6, 7 and 8 Ordnance Close, Moreton on Lugg, Hereford, Hereford and Worcester
727.	SHR083086001	20-28 Norton Close, Worcester, Hereford and Worcester
728.	SHR084086101	1 Hillery Road and 7 Nunnery Road, Worcester, Hereford and Worcester
729.	SHR086086301	Nos 102, 104, 108 and 110 Tennal Road, Birmingham, West Midlands
730.	SHR087086401	Nos 93A, 95 and 95A Moorcroft Road, Birmingham, West Midlands
731.	SHR090086701	Land at Oldbury, West Midlands
732.	SHR091086801R	Land at Trenchard Close, Sutton Coldfield, West Midlands
733.	SHR092086901	Land at Sutton Coldfield, West Midlands
734.	SHR093087001	Land at Bramcote, Rugby, Warwickshire
735.	SHR095087101	Land at Kineton, Warwick
736.	SHR096087201	Land at Long Marston, Lower Quinton, Warwickshire
737.	SHR097087301	Land at Long Marston, Upper Quinton, Warwickshire
738.	SHR101091501	87 Llanerch Road West, Colwyn Bay, Clwyd
739.	SHR103093301	113 and 115 Hough Green, Chester, Cheshire

FILE COPY



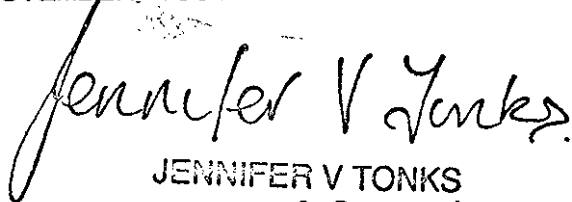
CERTIFICATE OF THE REGISTRATION OF A MORTGAGE OR CHARGE

Pursuant to section 401(2) of the Companies Act 1985

COMPANY No. 03232852

THE REGISTRAR OF COMPANIES FOR ENGLAND AND WALES HEREBY CERTIFIES THAT A DEBENTURE DATED THE 5th NOVEMBER 1996 AND CREATED BY ANNINGTON PROPERTY LIMITED FOR SECURING ALL MONIES AND LIABILITIES WHATSOEVER WHICH NOW ARE OR AT ANY TIME HEREAFTER MAY (WHETHER BEFORE OR AFTER DEMAND) BECOME DUE, OWING OR PAYABLE TO THE ROYAL BANK OF SCOTLAND PLC (IN ITS CAPACITY AS AGENT ARRANGER OR BANK) OR ABBEY NATIONAL TREASURY SERVICES PLC (IN ITS CAPACITY AS ARRANGER OR BANK) AND THEIR RESPECTIVE SUCCESSORS OR ASSIGNS OR ANY BANK OR THE HEDGE PROVIDERS BY THE COMPANY (ACTUALLY OR CONTINGENTLY) UNDER OR IN RESPECT OF THE DEBENTURE AND EACH BANK FINANCING DOCUMENT WAS REGISTERED PURSUANT TO CHAPTER 1 PART XII OF THE COMPANIES ACT 1985 ON THE 21st NOVEMBER 1996.

GIVEN AT COMPANIES HOUSE, CARDIFF THE 25th NOVEMBER 1996.


JENNIFER V TONKS
for the Registrar of Companies

LC Sh
25-11-96



COMPANIES HOUSE

HC026B